

B&Q Cricklewood ES Volume III

Appendix 12-1: Envirocheck Report

Montreaux Cricklewood Developments Ltd

July 2020

Envirocheck[®] Report:

Datasheet

Order Details:

Order Number:

227657328_1_1

Customer Reference:

60608627

National Grid Reference:

523870, 185940

Slice:

A

Site Area (Ha):

2.81

Search Buffer (m):

1000

Site Details:

Unit 1

Broadway Retail Park

Cricklewood Lane

LONDON

NW2 1ES

Client Details:

Ms M Vigano

Aecom Infrastructure & Environment UK Ltd

2nd Floor, St Georges House

5 St Georges Road

London

SW19 4DR

Report Section	Page Number
Summary	-
Agency & Hydrological	1
Waste	8
Hazardous Substances	-
Geological	11
Industrial Land Use	16
Sensitive Land Use	47
Data Currency	48
Data Suppliers	55
Useful Contacts	56

Introduction

The Environment Act 1995 has made site sensitivity a key issue, as the legislation pays as much attention to the pathways by which contamination could spread, and to the vulnerable targets of contamination, as it does the potential sources of contamination. For this reason, Landmark's Site Sensitivity maps and Datasheet(s) place great emphasis on statutory data provided by the Environment Agency/Natural Resources Wales and the Scottish Environment Protection Agency; it also incorporates data from Natural England (and the Scottish and Welsh equivalents) and Local Authorities; and highlights hydrogeological features required by environmental and geotechnical consultants. It does not include any information concerning past uses of land. The datasheet is produced by querying the Landmark database to a distance defined by the client from a site boundary provided by the client. In this datasheet the National Grid References (NGRs) are rounded to the nearest 10m in accordance with Landmark's agreements with a number of Data Suppliers.

Copyright Notice

© Landmark Information Group Limited 2019. The Copyright on the information and data and its format as contained in this Envirocheck® Report ("Report") is the property of Landmark Information Group Limited ("Landmark") and several other Data Providers, including (but not limited to) Ordnance Survey, British Geological Survey, the Environment Agency/Natural Resources Wales and Natural England, and must not be reproduced in whole or in part by photocopying or any other method. The Report is supplied under Landmark's Terms and Conditions accepted by the Customer. A copy of Landmark's Terms and Conditions can be found with the Index Map for this report. Additional copies of the Report may be obtained from Landmark, subject to Landmark's charges in force from time to time. The Copyright, design rights and any other intellectual rights shall remain the exclusive property of Landmark and/or other Data providers, whose Copyright material has been included in this Report. © Environment Agency & United Kingdom Research and Innovation 2019. © Natural Resources Wales & United Kingdom Research and Innovation 2019.

Natural England Copyright Notice

Site of Special Scientific Interest, National Nature Reserve, Ramsar, Special Protection Area, Special Conservation Area, Marine Nature Reserve data (derived from Ordnance Survey 1:10000 raster) is provided by, and used with the permission of, Natural England who retain the copyright and Intellectual Property Rights for the data.

Scottish Natural Heritage Copyright

Contains SNH information licensed under the Open Government Licence v3.0.

Ove Arup Copyright Notice

The Mining Instability data was obtained on licence from Ove Arup & Partners Limited (for further information, contact mining.review@arup.com). No reproduction or further use of such Data is to be made without the prior written consent of Ove Arup & Partners Limited. The supplied Mining Instability data is derived from publicly available records and other third party sources and neither Ove Arup & Partners nor Landmark warrant the accuracy or completeness of such information or data.

Peter Brett Associates Copyright Notice

The cavity data presented has been extracted from the PBA enhanced version of the original DEFRA national cavity databases. PBA/DEFRA retain the copyright & intellectual property rights in the data. Whilst all reasonable efforts are made to check that the information contained in the cavity databases is accurate we do not warrant that the data is complete or error free. The information is based upon our own researches and those collated from a number of external sources and is continually being augmented and updated by PBA. In no event shall PBA/DEFRA or Landmark be liable for any loss or damage including, without limitation, indirect or consequential loss or damage arising from the use of this data.

Radon Potential dataset Copyright Notice

Information supplied from a joint dataset compiled by The British Geological Survey and Public Health England.

Natural Resources Wales Copyright Notice

Contains Natural Resources Wales information © Natural Resources Wales and Database Right. All rights Reserved. Contains Ordnance Survey Data. Ordnance Survey Licence number 100019741. Crown Copyright and Database Right. Contains Natural Resources Wales information © Natural Resources Wales and Database Right. All rights Reserved. Some features of this information are based on digital spatial data licensed from the Centre for Ecology & Hydrology © NERC (CEH). Defra, Met Office and DARD Rivers Agency © Crown copyright. © Cranfield University. © James Hutton Institute. Contains OS data © Crown copyright and database right 2019. Land & Property Services © Crown copyright and database right.

Report Version v53.0

Data Type	Page Number	On Site	0 to 250m	251 to 500m	501 to 1000m (*up to 2000m)
Agency & Hydrological					
BGS Groundwater Flooding Susceptibility					n/a
Contaminated Land Register Entries and Notices					
Discharge Consents	pg 1				3
Prosecutions Relating to Controlled Waters			n/a	n/a	n/a
Enforcement and Prohibition Notices					
Integrated Pollution Controls					
Integrated Pollution Prevention And Control					
Local Authority Integrated Pollution Prevention And Control					
Local Authority Pollution Prevention and Controls	pg 1		5	3	8
Local Authority Pollution Prevention and Control Enforcements					
Nearest Surface Water Feature	pg 3				Yes
Pollution Incidents to Controlled Waters	pg 4			3	4
Prosecutions Relating to Authorised Processes					
Registered Radioactive Substances	pg 5				2
River Quality					
River Quality Biology Sampling Points					
River Quality Chemistry Sampling Points					
Substantiated Pollution Incident Register	pg 5		1		1
Water Abstractions					
Water Industry Act Referrals					
Groundwater Vulnerability Map	pg 5	Yes	n/a	n/a	n/a
Groundwater Vulnerability - Soluble Rock Risk			n/a	n/a	n/a
Groundwater Vulnerability - Local Information			n/a	n/a	n/a
Bedrock Aquifer Designations	pg 6	Yes	n/a	n/a	n/a
Superficial Aquifer Designations			n/a	n/a	n/a
Source Protection Zones					
Extreme Flooding from Rivers or Sea without Defences				n/a	n/a
Flooding from Rivers or Sea without Defences				n/a	n/a
Areas Benefiting from Flood Defences				n/a	n/a
Flood Water Storage Areas				n/a	n/a
Flood Defences				n/a	n/a
OS Water Network Lines	pg 6				5

Data Type	Page Number	On Site	0 to 250m	251 to 500m	501 to 1000m (*up to 2000m)
Waste					
BGS Recorded Landfill Sites					
Historical Landfill Sites					
Integrated Pollution Control Registered Waste Sites					
Licensed Waste Management Facilities (Landfill Boundaries)					
Licensed Waste Management Facilities (Locations)	pg 8		1		3
Local Authority Landfill Coverage	pg 8	1	n/a	n/a	n/a
Local Authority Recorded Landfill Sites					
Potentially Infilled Land (Non-Water)					
Potentially Infilled Land (Water)	pg 8				4
Registered Landfill Sites					
Registered Waste Transfer Sites	pg 9		3		2
Registered Waste Treatment or Disposal Sites					
Hazardous Substances					
Control of Major Accident Hazards Sites (COMAH)					
Explosive Sites					
Notification of Installations Handling Hazardous Substances (NIHHS)					
Planning Hazardous Substance Consents					
Planning Hazardous Substance Enforcements					

Data Type	Page Number	On Site	0 to 250m	251 to 500m	501 to 1000m (*up to 2000m)
Geological					
BGS 1:625,000 Solid Geology	pg 11	Yes	n/a	n/a	n/a
BGS Estimated Soil Chemistry					
BGS Recorded Mineral Sites					
BGS Urban Soil Chemistry	pg 11		Yes	Yes	Yes
BGS Urban Soil Chemistry Averages	pg 14	Yes			
CBSCB Compensation District			n/a	n/a	n/a
Coal Mining Affected Areas			n/a	n/a	n/a
Mining Instability			n/a	n/a	n/a
Man-Made Mining Cavities					
Natural Cavities					
Non Coal Mining Areas of Great Britain				n/a	n/a
Potential for Collapsible Ground Stability Hazards	pg 14	Yes		n/a	n/a
Potential for Compressible Ground Stability Hazards				n/a	n/a
Potential for Ground Dissolution Stability Hazards				n/a	n/a
Potential for Landslide Ground Stability Hazards	pg 14	Yes		n/a	n/a
Potential for Running Sand Ground Stability Hazards	pg 14	Yes		n/a	n/a
Potential for Shrinking or Swelling Clay Ground Stability Hazards	pg 14	Yes		n/a	n/a
Radon Potential - Radon Affected Areas			n/a	n/a	n/a
Radon Potential - Radon Protection Measures			n/a	n/a	n/a
Industrial Land Use					
Contemporary Trade Directory Entries	pg 16	1	63	49	89
Fuel Station Entries	pg 32				4
Points of Interest - Commercial Services	pg 33		46	14	29
Points of Interest - Education and Health					
Points of Interest - Manufacturing and Production	pg 40		7	12	10
Points of Interest - Public Infrastructure	pg 43		3		23
Points of Interest - Recreational and Environmental	pg 45		3	1	9
Gas Pipelines					
Underground Electrical Cables	pg 46		1		

Data Type	Page Number	On Site	0 to 250m	251 to 500m	501 to 1000m (*up to 2000m)
Sensitive Land Use					
Ancient Woodland					
Areas of Adopted Green Belt					
Areas of Unadopted Green Belt					
Areas of Outstanding Natural Beauty					
Environmentally Sensitive Areas					
Forest Parks					
Local Nature Reserves	pg 47				1
Marine Nature Reserves					
National Nature Reserves					
National Parks					
Nitrate Sensitive Areas					
Nitrate Vulnerable Zones					
Ramsar Sites					
Sites of Special Scientific Interest					
Special Areas of Conservation					
Special Protection Areas					
World Heritage Sites					

Map ID	Details	Quadrant Reference (Compass Direction)	Estimated Distance From Site	Contact	NGR
1	<p>Discharge Consents</p> <p>Operator: East Midlands Trains Ltd Property Type: MAKING OF OTHER TRANSPORT EQUIP/SHIPS/TRAINS/BIKES Location: Site Drainage Cricklewood Railway Cricklewood Railway Sidings Brent Terrace Off Tilling Road Cricklewood Nw2 1ll Authority: Environment Agency, Thames Region Catchment Area: Brent Reference: Npswqd007329 Permit Version: 2 Effective Date: 21st December 2012 Issued Date: 21st December 2012 Revocation Date: Not Supplied Discharge Type: Trade Effluent Discharge-Site Drainage Discharge: Land/Soakaway Environment: Receiving Water: Soakaway Status: Varied under EPR 2010 Positional Accuracy: Located by supplier to within 10m</p>	A17NE (NW)	734	2	523428 186693
1	<p>Discharge Consents</p> <p>Operator: East Midlands Trains Ltd Property Type: MAKING OF OTHER TRANSPORT EQUIP/SHIPS/TRAINS/BIKES Location: Site Drainage Cricklewood Railway Cricklewood Railway Sidings Brent Terrace Off Tilling Road Cricklewood Nw2 1ll Authority: Environment Agency, Thames Region Catchment Area: Brent Reference: Npswqd007329 Permit Version: 1 Effective Date: 29th September 2009 Issued Date: 29th September 2009 Revocation Date: 20th December 2012 Discharge Type: Trade Effluent Discharge-Site Drainage Discharge: Land/Soakaway Environment: Receiving Water: Soakaway Status: New Consent (Water Resources Act 1991, Section 88 & Schedule 10 as amended by Environment Act 1995) Positional Accuracy: Located by supplier to within 10m</p>	A17NE (NW)	734	2	523428 186693
2	<p>Discharge Consents</p> <p>Operator: Thames Water Utilities Ltd Property Type: WTW/WATER COLLECTION/TREATMENT/SUPPLY Location: Shoot Up Hill Authority: Environment Agency, Thames Region Catchment Area: Not Supplied Reference: Temp.0234 Permit Version: 1 Effective Date: 15th September 1989 Issued Date: 15th September 1989 Revocation Date: 5th October 2000 Discharge Type: Trade Effluent Discharge: Freshwater Stream/River Environment: Receiving Water: River Thames Status: Authorisation revoked Positional Accuracy: Located by supplier to within 100m</p>	A9NE (SE)	891	2	524800 185500
3	<p>Local Authority Pollution Prevention and Controls</p> <p>Name: Shannon Dry Cleaners Location: 181 Cricklewood Broadway, London, Nw2 3ht Authority: London Borough of Brent, Environmental Health Department Permit Reference: DC/06/07254/v.3 Dated: 12th June 2007 Process Type: Local Authority Pollution Prevention and Control Description: PG6/46 Dry cleaning Status: Permitted Positional Accuracy: Manually positioned to the address or location</p>	A13SW (S)	114	3	523784 185720
4	<p>Local Authority Pollution Prevention and Controls</p> <p>Name: Lewmark Autos LtdT/A J & L Motors Location: 4A-8A Hassop Road, Cricklewood, LONDON, NW2 6RX Authority: London Borough of Brent, Environmental Health Department Permit Reference: Not Given Dated: Not Supplied Process Type: Local Authority Air Pollution Control Description: PG1/1Waste oil burners, less than 0.4MW net rated thermal input Status: Authorised Positional Accuracy: Manually positioned to the address or location</p>	A13SW (SW)	153	3	523656 185845

Map ID	Details	Quadrant Reference (Compass Direction)	Estimated Distance From Site	Contact	NGR
5	<p>Local Authority Pollution Prevention and Controls</p> <p>Name: P B Donoghue Location: 3 Shannon Close, Claremont Road, Cricklewood, London, Nw2 1rw Authority: London Borough of Barnet, Environmental Health Department Permit Reference: PPC58 Dated: 15th July 2008 Process Type: Local Authority Pollution Prevention and Control Description: PG3/16 Mobile screening and crushing processes Status: Authorisation revoked Positional Accuracy: Manually positioned to the address or location</p>	A13NW (N)	178	4	523866 186249
5	<p>Local Authority Pollution Prevention and Controls</p> <p>Name: P B Donoghue (Const) Ltd Location: 3 Shanon Close, LONDON, NW2 1RR Authority: London Borough of Camden, Pollution Projects Team Permit Reference: Not Given Dated: Not Supplied Process Type: Local Authority Air Pollution Control Description: PG3/8 Quarry processes including roadstone plants and the size reduction of bricks, tiles and concrete Status: Application Withdrawn Positional Accuracy: Manually positioned to the address or location</p>	A13NW (N)	178	5	523866 186249
6	<p>Local Authority Pollution Prevention and Controls</p> <p>Name: Express Dry Cleaners Location: 137 Cricklewood Broadway, London, Nw2 3hy Authority: London Borough of Brent, Environmental Health Department Permit Reference: DC/06/06983/v.3 Dated: 12th June 2007 Process Type: Local Authority Pollution Prevention and Control Description: PG6/46 Dry cleaning Status: Permitted Positional Accuracy: Manually positioned to the address or location</p>	A8NE (S)	208	3	523886 185599
7	<p>Local Authority Pollution Prevention and Controls</p> <p>Name: Zain Dry Cleaners Location: 118 Cricklewood Broadway, London, Nw2 3ej Authority: London Borough of Barnet, Environmental Health Department Permit Reference: PPCDC039 Dated: 11th September 2006 Process Type: Local Authority Pollution Prevention and Control Description: PG6/46 Dry cleaning Status: Permitted Positional Accuracy: Located by supplier to within 10m</p>	A8NE (S)	259	4	523962 185568
7	<p>Local Authority Pollution Prevention and Controls</p> <p>Name: Libra Dry Cleaners Location: 109 Cricklewood Broadway, London, Nw2 3jg Authority: London Borough of Brent, Environmental Health Department Permit Reference: DC/06/07001/v.3 Dated: 12th June 2007 Process Type: Local Authority Pollution Prevention and Control Description: PG6/46 Dry cleaning Status: Permitted Positional Accuracy: Manually positioned to the address or location</p>	A8NE (S)	285	3	523936 185531
8	<p>Local Authority Pollution Prevention and Controls</p> <p>Name: Savoy Dry Cleaners Location: 164 Cricklewood Lane, London, Nw2 2dx Authority: London Borough of Barnet, Environmental Health Department Permit Reference: PPCDC073 Dated: 26th October 2006 Process Type: Local Authority Pollution Prevention and Control Description: PG6/46 Dry cleaning Status: Permitted Positional Accuracy: Manually positioned to the address or location</p>	A14NW (E)	427	4	524341 186125
9	<p>Local Authority Pollution Prevention and Controls</p> <p>Name: Nobleclean Dry Cleaners Location: 39 Cricklewood Broadway, London, Nw2 3jx Authority: London Borough of Brent, Environmental Health Department Permit Reference: DC/06/14174/v.2 Dated: 12th June 2007 Process Type: Local Authority Pollution Prevention and Control Description: PG6/46 Dry cleaning Status: Authorisation revoked Positional Accuracy: Manually positioned to the address or location</p>	A8NE (S)	540	3	524094 185319

Map ID	Details	Quadrant Reference (Compass Direction)	Estimated Distance From Site	Contact	NGR
9	<p>Local Authority Pollution Prevention and Controls</p> <p>Name: Sectorsure Ltd Location: 17-27 Cricklewood Broadway, LONDON, London, NW2 3JX Authority: London Borough of Brent, Environmental Health Department Permit Reference: PS/07883-03/v.2 Dated: 14th August 2000 Process Type: Local Authority Pollution Prevention and Control Description: PG1/14 Petrol filling station Status: Permitted Positional Accuracy: Manually positioned to the address or location</p>	A8NE (S)	587	3	524127 185283
10	<p>Local Authority Pollution Prevention and Controls</p> <p>Name: Cricklewood Service Station Total UK Ltd Location: 374 Edgware Road, LONDON, NW2 6NE Authority: London Borough of Barnet, Environmental Health Department Permit Reference: PPC50 Dated: 1st December 1999 Process Type: Local Authority Pollution Prevention and Control Description: PG1/14 Petrol filling station Status: Permitted Positional Accuracy: Located by supplier to within 10m</p>	A17SE (NW)	656	4	523295 186486
10	<p>Local Authority Pollution Prevention and Controls</p> <p>Name: Victoria Filling Station Location: 387 Edgware Road, Cricklewood, LONDON, NW2 7XE Authority: London Borough of Brent, Environmental Health Department Permit Reference: PS/06052-03/v.4 Dated: 30th December 1998 Process Type: Local Authority Pollution Prevention and Control Description: PG1/14 Petrol filling station Status: Permitted Positional Accuracy: Manually positioned to the address or location</p>	A17SE (NW)	657	3	523295 186487
11	<p>Local Authority Pollution Prevention and Controls</p> <p>Name: Pennine Dry Cleaners Location: 13 Pennine Parade, Pennine Drive, London, Nw2 1nt Authority: London Borough of Barnet, Environmental Health Department Permit Reference: PPDCDC040 Dated: 11th September 2006 Process Type: Local Authority Pollution Prevention and Control Description: PG6/46 Dry cleaning Status: Authorisation revoked Positional Accuracy: Located by supplier to within 10m</p>	A18NE (N)	847	4	524123 186869
11	<p>Local Authority Pollution Prevention and Controls</p> <p>Name: Pennine Dry Cleaners Location: 13 Pennine Parade, Pennine Drive, London, NW2 1NT Authority: London Borough of Barnet, Environmental Health Department Permit Reference: PPDCDC085 Dated: 16th October 2009 Process Type: Local Authority Pollution Prevention and Control Description: PG6/46 Dry cleaning Status: Permitted Positional Accuracy: Manually positioned to the address or location</p>	A18NE (N)	856	4	524120 186879
12	<p>Local Authority Pollution Prevention and Controls</p> <p>Name: Staples Corner Service Station Location: 383 Edgware Road, Cricklewood, LONDON, NW2 6LD Authority: London Borough of Brent, Environmental Health Department Permit Reference: PS/04825-10/v.3 Dated: 31st December 1998 Process Type: Local Authority Pollution Prevention and Control Description: PG1/14 Petrol filling station Status: Permitted Positional Accuracy: Manually positioned to the address or location</p>	A17NW (NW)	957	3	523078 186694
13	<p>Local Authority Pollution Prevention and Controls</p> <p>Name: The Villager Launderette & Dry Cleaner Location: 24 Station Parade, London, Nw2 4nh Authority: London Borough of Brent, Environmental Health Department Permit Reference: DC/08/07442/v.3 Dated: 13th November 2008 Process Type: Local Authority Pollution Prevention and Control Description: PG6/46 Dry cleaning Status: Permitted Positional Accuracy: Manually positioned to the address or location</p>	A2NE (SW)	998	3	523417 184911
	<p>Nearest Surface Water Feature</p>	A18SW (N)	505	-	523662 186554

Map ID	Details	Quadrant Reference (Compass Direction)	Estimated Distance From Site	Contact	NGR
14	<p>Pollution Incidents to Controlled Waters</p> <p>Property Type: Not Given Location: A5 Cricklewood Broadway Authority: Environment Agency, Thames Region Pollutant: Unknown Sewage Note: Confirmed As A Pollution Incident Incident Date: 4th February 1991 Incident Reference: N1910053 Catchment Area: Not Given Receiving Water: Not Given Cause of Incident: Not Given Incident Severity: Category 2 - Significant Incident Positional Accuracy: Located by supplier to within 100m</p>	A17SE (NW)	456	2	523500 186400
15	<p>Pollution Incidents to Controlled Waters</p> <p>Property Type: Not Given Location: A5 Cricklewood Bus Station Authority: Environment Agency, Thames Region Pollutant: Unknown Sewage Note: Confirmed As A Pollution Incident Incident Date: 28th January 1991 Incident Reference: N1910033 Catchment Area: Not Given Receiving Water: Not Given Cause of Incident: Not Given Incident Severity: Category 2 - Significant Incident Positional Accuracy: Located by supplier to within 100m</p>	A17SE (NW)	484	2	523400 186345
15	<p>Pollution Incidents to Controlled Waters</p> <p>Property Type: Not Given Location: Harrow Road, WEMBLEY Authority: Environment Agency, Thames Region Pollutant: Unknown Sewage Note: Confirmed As A Pollution Incident Incident Date: 7th November 1990 Incident Reference: N1900605 Catchment Area: Not Given Receiving Water: Not Given Cause of Incident: Not Given Incident Severity: Category 2 - Significant Incident Positional Accuracy: Located by supplier to within 100m</p>	A17SE (NW)	487	2	523400 186350
16	<p>Pollution Incidents to Controlled Waters</p> <p>Property Type: Not Given Location: Anson Road Authority: Environment Agency, Thames Region Pollutant: Oils - Unknown Note: Confirmed As A Pollution Incident Incident Date: 28th February 1994 Incident Reference: NE940130 Catchment Area: Not Given Receiving Water: Not Given Cause of Incident: Not Given Incident Severity: Category 3 - Minor Incident Positional Accuracy: Located by supplier to within 100m</p>	A7NE (SW)	522	2	523400 185550
17	<p>Pollution Incidents to Controlled Waters</p> <p>Property Type: Not Given Location: Hendon Way, CRICKLEWOOD Authority: Environment Agency, Thames Region Pollutant: Chemicals - Unknown Note: Confirmed As A Pollution Incident Incident Date: 5th May 1989 Incident Reference: N1890239 Catchment Area: Not Given Receiving Water: Not Given Cause of Incident: Not Given Incident Severity: Category 3 - Minor Incident Positional Accuracy: Located by supplier to within 100m</p>	A19SE (NE)	739	2	524600 186300
18	<p>Pollution Incidents to Controlled Waters</p> <p>Property Type: Not Given Location: CRICKLEWOOD Authority: Environment Agency, Thames Region Pollutant: Oils - Unknown Note: Confirmed As A Pollution Incident Incident Date: 22nd November 1995 Incident Reference: N1950624 Catchment Area: Not Given Receiving Water: Not Given Cause of Incident: Not Given Incident Severity: Category 2 - Significant Incident Positional Accuracy: Located by supplier to within 100m</p>	A12SW (W)	780	2	523000 185900

Map ID	Details	Quadrant Reference (Compass Direction)	Estimated Distance From Site	Contact	NGR
19	<p>Pollution Incidents to Controlled Waters</p> <p>Property Type: Not Given Location: NEASDEN Authority: Environment Agency, Thames Region Pollutant: Miscellaneous - Urban Runoff Note: Confirmed As A Pollution Incident Incident Date: 23rd March 1993 Incident Reference: NE930223 Catchment Area: Not Given Receiving Water: Not Given Cause of Incident: Not Given Incident Severity: Category 3 - Minor Incident Positional Accuracy: Located by supplier to within 100m</p>	A7NW (SW)	994	2	523000 185300
20	<p>Registered Radioactive Substances</p> <p>Name: Preview Health Ltd Location: 2 Chandos Road, LONDON, Greater London, NW2 4LU Authority: Environment Agency, Thames Region Permit Reference: AV6728 Dated: 22nd June 1996 Process Type: Authorisation under S13 RSA for the disposal of Radioactive waste (was RSA60 S7) Description: Authorisation under RSA Status: Authorisation superseded by a substantial or non substantial variation Positional Accuracy: Automatically positioned to the address</p>	A7SW (SW)	997	2	523174 185082
20	<p>Registered Radioactive Substances</p> <p>Name: Preview Health Ltd Location: 2 Chandos Road, LONDON, Greater London, NW2 4LU Authority: Environment Agency, Thames Region Permit Reference: AV6736 Dated: 22nd June 1996 Process Type: Registration under S7 RSA for the keeping and use of Radioactive materials (was RSA60 S1) Description: Registration under the Act of an open source which is also the subject of an authorisation Status: Authorisation either revoked or cancelled Positional Accuracy: Automatically positioned to the address</p>	A7SW (SW)	1000	2	523174 185077
21	<p>Substantiated Pollution Incident Register</p> <p>Authority: Environment Agency - Thames Region, North East Area Incident Date: 8th January 2005 Incident Reference: 286177 Water Impact: Category 4 - No Impact Air Impact: Category 2 - Significant Incident Land Impact: Category 2 - Significant Incident Positional Accuracy: Located by supplier to within 10m Pollutant: Contaminated Water: Firefighting Run-Off</p>	A13NE (NE)	120	2	524005 186051
22	<p>Substantiated Pollution Incident Register</p> <p>Authority: Environment Agency - Thames Region, North East Area Incident Date: 4th July 2001 Incident Reference: 13748 Water Impact: Category 4 - No Impact Air Impact: Category 2 - Significant Incident Land Impact: Category 4 - No Impact Positional Accuracy: Located by supplier to within 10m Pollutant: Atmospheric Pollutants And Effects: Dust</p>	A18SW (N)	549	2	523649 186596
	<p>Groundwater Vulnerability Map</p> <p>Combined Classification: Unproductive Aquifer (may have productive aquifer beneath) Combined Vulnerability: Unproductive Combined Aquifer: Unproductive Bedrock Aquifer, No Superficial Aquifer Pollutant Speed: Low Bedrock Flow: Mixed Dilution: 300-550 mm/year Baseflow Index: 40-70% Superficial: <90% Patchiness: Superficial: <3m Thickness: Superficial: No Data Recharge:</p>	A13NW (N)	0	6	523869 186000

Map ID	Details	Quadrant Reference (Compass Direction)	Estimated Distance From Site	Contact	NGR
	Groundwater Vulnerability Map Combined Classification: Unproductive Aquifer (may have productive aquifer beneath) Combined Vulnerability: Unproductive Combined Aquifer: Unproductive Bedrock Aquifer, No Superficial Aquifer Pollutant Speed: Low Bedrock Flow: Mixed Dilution: 300-550 mm/year Baseflow Index: 40-70% Superficial Patchiness: <90% Superficial Thickness: <3m Superficial Recharge: No Data	A13SW (S)	0	6	523869 185937
	Groundwater Vulnerability - Soluble Rock Risk None				
	Bedrock Aquifer Designations Aquifer Designation: Unproductive Strata	A13SW (S)	0	6	523869 185937
	Superficial Aquifer Designations No Data Available				
	Extreme Flooding from Rivers or Sea without Defences None				
	Flooding from Rivers or Sea without Defences None				
	Areas Benefiting from Flood Defences None				
	Flood Water Storage Areas None				
	Flood Defences None				
23	OS Water Network Lines Watercourse Form: Inland river Watercourse Length: 31.1 Watercourse Level: On ground surface Permanent: True Watercourse Name: Not Supplied Catchment Name: Thames Primacy: 1	A18SW (N)	505	7	523662 186554
24	OS Water Network Lines Watercourse Form: Inland river Watercourse Length: 156.0 Watercourse Level: On ground surface Permanent: True Watercourse Name: Not Supplied Catchment Name: Thames Primacy: 1	A17SE (NW)	562	7	523270 186291
25	OS Water Network Lines Watercourse Form: Inland river Watercourse Length: 687.9 Watercourse Level: On ground surface Permanent: True Watercourse Name: Not Supplied Catchment Name: Thames Primacy: 1	A17SE (NW)	581	7	523253 186302
26	OS Water Network Lines Watercourse Form: Inland river Watercourse Length: 27.2 Watercourse Level: On ground surface Permanent: True Watercourse Name: Not Supplied Catchment Name: Thames Primacy: 1	A12NW (W)	600	7	523187 186181

Map ID	Details	Quadrant Reference (Compass Direction)	Estimated Distance From Site	Contact	NGR
27	OS Water Network Lines Watercourse Form: Inland river Watercourse Length: 8.0 Watercourse Level: On ground surface Permanent: True Watercourse Name: Not Supplied Catchment Name: Thames Primacy: 1	A17SE (NW)	607	7	523306 186425

Map ID	Details	Quadrant Reference (Compass Direction)	Estimated Distance From Site	Contact	NGR
28	<p>Licensed Waste Management Facilities (Locations)</p> <p>Licence Number: 80294 Location: 3 Shannon Close, Cricklewood, London, NW2 1RR Operator Name: P B Donoghue (Haulage & Plant Hire) Ltd Operator Location: Not Supplied Authority: Environment Agency - Thames Region, North East Area Site Category: Household, Commercial And Industrial Transfer Stations Licence Status: Modified Issued: 19th October 1993 Last Modified: 20th September 2005 Expires: Not Supplied Suspended: Not Supplied Revoked: Not Supplied Surrendered: Not Supplied IPPC Reference: Not Supplied Positional Accuracy: Located by supplier to within 10m</p>	A13NW (N)	166	2	523836 186241
29	<p>Licensed Waste Management Facilities (Locations)</p> <p>Licence Number: 405018 Location: Cricklewood Railway Yard, Edgware Road, Cricklewood, London, NW2 6ND Operator Name: D B Cargo (U K) Limited Operator Location: Not Supplied Authority: Environment Agency - Thames Region, North East Area Site Category: Inert & Excavation WTS Licence Status: Issued Issued: 22nd February 2019 Last Modified: Not Supplied Expires: Not Supplied Suspended: Not Supplied Revoked: Not Supplied Surrendered: Not Supplied IPPC Reference: Not Supplied Positional Accuracy: Located by supplier to within 10m</p>	A17SE (NW)	548	2	523428 186461
30	<p>Licensed Waste Management Facilities (Locations)</p> <p>Licence Number: 80323 Location: Hendon H W R C, Brent Terrace, London, NW2 1LN Operator Name: Londonenergy Ltd Operator Location: Not Supplied Authority: Environment Agency - Thames Region, North East Area Site Category: Household, Commercial And Industrial Transfer Stations Licence Status: Modified Issued: 20th December 1994 Last Modified: 28th September 2017 Expires: Not Supplied Suspended: Not Supplied Revoked: Not Supplied Surrendered: Not Supplied IPPC Reference: Not Supplied Positional Accuracy: Located by supplier to within 10m</p>	A17NE (NW)	983	2	523274 186890
30	<p>Licensed Waste Management Facilities (Locations)</p> <p>Licence Number: 80334 Location: Hendon Transfer Station, Brent Terrace, Tilling Road, Hendon, London, NW2 1LN Operator Name: Londonenergy Ltd Operator Location: Not Supplied Authority: Environment Agency - Thames Region, North East Area Site Category: Household, Commercial And Industrial Transfer Stations Licence Status: Modified Issued: 9th April 1979 Last Modified: 28th September 2017 Expires: Not Supplied Suspended: Not Supplied Revoked: Not Supplied Surrendered: Not Supplied IPPC Reference: Not Supplied Positional Accuracy: Located by supplier to within 10m</p>	A17NE (NW)	983	2	523274 186890
	<p>Local Authority Landfill Coverage</p> <p>Name: London Borough of Barnet - Has supplied landfill data</p>		0	8	523869 185937
	<p>Local Authority Landfill Coverage</p> <p>Name: London Borough of Brent - Has supplied landfill data</p>		90	3	523729 185826
	<p>Local Authority Landfill Coverage</p> <p>Name: London Borough of Camden - Has no landfill data to supply</p>		229	9	524077 185657
31	<p>Potentially Infilled Land (Water)</p> <p>Use: Unknown Filled Ground (Pond, marsh, river, stream, dock etc) Date of Mapping: 1896</p>	A14NW (E)	600	11	524550 186100

Map ID	Details	Quadrant Reference (Compass Direction)	Estimated Distance From Site	Contact	NGR
32	Potentially Infilled Land (Water) Use: Unknown Filled Ground (Pond, marsh, river, stream, dock etc) Date of Mapping: 1896	A12SW (W)	846	11	522968 185748
33	Potentially Infilled Land (Water) Use: Unknown Filled Ground (Pond, marsh, river, stream, dock etc) Date of Mapping: 1896	A7SE (SW)	909	11	523253 185129
34	Potentially Infilled Land (Water) Use: Unknown Filled Ground (Pond, marsh, river, stream, dock etc) Date of Mapping: 1896	A23SW (N)	992	11	523770 187066
35	Registered Waste Transfer Sites Licence Holder: P B Donaghue & Co Ltd Licence Reference: DL081 Site Location: Br Goods Yard At Depot Approach, Cricklewood, London, Nw2 Operator Location: Cricklewood Broadway, BARNET, London, NW2 Authority: Environment Agency - Thames Region, North East Area Site Category: Transfer Max Input Rate: Medium (Equal to or greater than 25,000 and less than 75,000 tonnes per year) Waste Source: No known restriction on source of waste Restrictions: Licence Status: Licence lapsed/cancelled/defunct/not applicable/surrenderedCancelled Dated: 1st July 1981 Preceded By: Not Given Licence: Superseded By: Not Given Licence: Positional Accuracy: Manually positioned to the road within the address or location Boundary Quality: Not Supplied Authorised Waste: Construction And Demolition Wastes Household + Commercial Waste Prohibited Waste: Biodegradable/Putrescible Waste Clinical Wastes Notifiable Wastes Special Wastes	A13NW (NW)	35	2	523800 186100
35	Registered Waste Transfer Sites Licence Holder: P J Duncan & Bros Ltd Licence Reference: DL079 Site Location: Br Goods Yard, Depot Approach, Cricklewood, London, Nw2 Operator Location: 32 Chipstead Gardens, BARNET, London, NW2 Authority: Environment Agency - Thames Region, North East Area Site Category: Transfer Max Input Rate: Medium (Equal to or greater than 25,000 and less than 75,000 tonnes per year) Waste Source: No known restriction on source of waste Restrictions: Licence Status: Licence lapsed/cancelled/defunct/not applicable/surrenderedCancelled Dated: 1st July 1981 Preceded By: Not Given Licence: Superseded By: Not Given Licence: Positional Accuracy: Manually positioned to the road within the address or location Boundary Quality: Not Supplied Authorised Waste: Commercial Waste Construction And Demolition Wastes Prohibited Waste: Biodegradable/Putrescible Waste Notifiable Wastes Special Wastes	A13NW (NW)	35	2	523800 186100

Map ID	Details	Quadrant Reference (Compass Direction)	Estimated Distance From Site	Contact	NGR
36	<p>Registered Waste Transfer Sites</p> <p>Licence Holder: P B Donaghue (Haulage & Plant Hire) Ltd Licence Reference: DL280 Site Location: Former Br Sidings At Claremont Road, Brent Cross, Hendon, London, Nw2 Operator Location: Donaghue Buildings, Claremont Road, Barnet, London, Nw2 1rr Authority: Environment Agency - Thames Region, North East Area Site Category: Transfer Max Input Rate: Large (Equal to or greater than 75,000 and less than 250,000 tonnes per year) Waste Source: No known restriction on source of waste Restrictions: Licence Status: Operational as far as is knownOperational Dated: 1st April 1988 Preceded By: Not Given Licence: Superseded By: Not Given Licence: Positional Accuracy: Located by supplier to within 100m Boundary Quality: Not Supplied Authorised Waste: Lwra Cat. A = Inert Wastes Lwra Cat. Bi Gen.Non-Putresc Max.Storage In Licence Max.Waste Permitted By Licence Some Lwra Cat. C 'Putresc' Prohibited Waste: Clinical - As In Coll/Disp.Reggs Of '88 Special Wastes Waste N.O.S.</p>	A18SW (N)	207	2	523860 186280
37	<p>Registered Waste Transfer Sites</p> <p>Licence Holder: C F Cronin Ltd Licence Reference: DL080 Site Location: Br Goods Yard, Depot Approach, Cricklewood, London, Nw2 Operator Location: 213 Dollis Hill Lane, BRENT, London, NW2 6EY Authority: Environment Agency - Thames Region, North East Area Site Category: Transfer Max Input Rate: Medium (Equal to or greater than 25,000 and less than 75,000 tonnes per year) Waste Source: No known restriction on source of waste Restrictions: Licence Status: Licence lapsed/cancelled/defunct/not applicable/surrenderedCancelled Dated: 1st July 1981 Preceded By: Not Given Licence: Superseded By: Not Given Licence: Positional Accuracy: Manually positioned to the road within the address or location Boundary Quality: Not Supplied Authorised Waste: Commercial Waste Construction And Demolition Wastes Prohibited Waste: Biodegradable/Putrescible Waste Notifiable Wastes Special Wastes</p>	A18SW (N)	535	2	523800 186610
38	<p>Registered Waste Transfer Sites</p> <p>Licence Holder: Shanks & Mc Ewan (Southern) Ltd Licence Reference: DL054 Site Location: Hendon Rail Transfer Station, Brent Terrace, Brent Cross, Hendon, London, Nw2 1In Operator Location: Dunedin House, Auckland Park, Mount Farm, Milton Keynes, Buckinghamshire, Mk1 1bu Authority: Environment Agency - Thames Region, North East Area Site Category: Transfer - Rail Max Input Rate: Very Large (Equal to or greater than 250,000 tonnes per year) Waste Source: No known restriction on source of waste Restrictions: Licence Status: Operational as far as is knownOperational Dated: 9th April 1979 Preceded By: Not Given Licence: Superseded By: Not Given Licence: Positional Accuracy: Manually positioned to the address or location Boundary Quality: Not Supplied Authorised Waste: Com. + Ind. Waste Prohibited Waste: Clinical Wastes Notifiable Wastes Special Wastes</p>	A17NE (NW)	977	2	523300 186900

Map ID	Details	Quadrant Reference (Compass Direction)	Estimated Distance From Site	Contact	NGR
	BGS 1:625,000 Solid Geology Description: Thames Group	A13SW (S)	0	1	523869 185937
	BGS Estimated Soil Chemistry No data available				
	BGS Measured Urban Soil Chemistry Source: British Geological Survey, National Geoscience Information Service Grid: 523807, 185665 Soil Sample Type: Topsoil Sample Area: London Arsenic Measured 21.10 mg/kg Concentration: Cadmium Measured 1.20 mg/kg Concentration: Chromium Measured 91.10 mg/kg Concentration: Lead Measured 577.10 mg/kg Concentration: Nickel Measured 34.30 mg/kg Concentration:	A13SW (S)	150	1	523807 185665
	BGS Measured Urban Soil Chemistry Source: British Geological Survey, National Geoscience Information Service Grid: 523785, 186315 Soil Sample Type: Topsoil Sample Area: London Arsenic Measured 13.20 mg/kg Concentration: Cadmium Measured 0.70 mg/kg Concentration: Chromium Measured 62.50 mg/kg Concentration: Lead Measured 187.60 mg/kg Concentration: Nickel Measured 26.20 mg/kg Concentration:	A18SW (N)	243	1	523785 186315
	BGS Measured Urban Soil Chemistry Source: British Geological Survey, National Geoscience Information Service Grid: 524312, 185801 Soil Sample Type: Topsoil Sample Area: London Arsenic Measured 29.50 mg/kg Concentration: Cadmium Measured 1.00 mg/kg Concentration: Chromium Measured 60.40 mg/kg Concentration: Lead Measured 994.50 mg/kg Concentration: Nickel Measured 32.20 mg/kg Concentration:	A14SW (E)	328	1	524312 185801
	BGS Measured Urban Soil Chemistry Source: British Geological Survey, National Geoscience Information Service Grid: 524280, 186237 Soil Sample Type: Topsoil Sample Area: London Arsenic Measured 29.50 mg/kg Concentration: Cadmium Measured 1.10 mg/kg Concentration: Chromium Measured 114.40 mg/kg Concentration: Lead Measured 1080.80 mg/kg Concentration: Nickel Measured 39.00 mg/kg Concentration:	A14NW (NE)	450	1	524280 186237

Map ID	Details	Quadrant Reference (Compass Direction)	Estimated Distance From Site	Contact	NGR
	<p>BGS Measured Urban Soil Chemistry</p> <p>Source: British Geological Survey, National Geoscience Information Service Grid: 523310, 185795 Soil Sample Type: Topsoil Sample Area: London Arsenic Measured 16.70 mg/kg Concentration: Cadmium Measured 0.60 mg/kg Concentration: Chromium Measured 81.80 mg/kg Concentration: Lead Measured 420.60 mg/kg Concentration: Nickel Measured 30.00 mg/kg Concentration:</p>	A12SE (W)	502	1	523310 185795
	<p>BGS Measured Urban Soil Chemistry</p> <p>Source: British Geological Survey, National Geoscience Information Service Grid: 523739, 185276 Soil Sample Type: Topsoil Sample Area: London Arsenic Measured 23.90 mg/kg Concentration: Cadmium Measured 0.50 mg/kg Concentration: Chromium Measured 93.70 mg/kg Concentration: Lead Measured 1137.40 mg/kg Concentration: Nickel Measured 32.70 mg/kg Concentration:</p>	A8NW (S)	543	1	523739 185276
	<p>BGS Measured Urban Soil Chemistry</p> <p>Source: British Geological Survey, National Geoscience Information Service Grid: 523236, 186302 Soil Sample Type: Topsoil Sample Area: London Arsenic Measured 18.10 mg/kg Concentration: Cadmium Measured 0.50 mg/kg Concentration: Chromium Measured 92.90 mg/kg Concentration: Lead Measured 170.60 mg/kg Concentration: Nickel Measured 33.90 mg/kg Concentration:</p>	A17SE (NW)	597	1	523236 186302
	<p>BGS Measured Urban Soil Chemistry</p> <p>Source: British Geological Survey, National Geoscience Information Service Grid: 524254, 185298 Soil Sample Type: Topsoil Sample Area: London Arsenic Measured 48.80 mg/kg Concentration: Cadmium Measured 0.50 mg/kg Concentration: Chromium Measured 90.20 mg/kg Concentration: Lead Measured 1251.10 mg/kg Concentration: Nickel Measured 27.80 mg/kg Concentration:</p>	A9NW (SE)	630	1	524254 185298
	<p>BGS Measured Urban Soil Chemistry</p> <p>Source: British Geological Survey, National Geoscience Information Service Grid: 524229, 186709 Soil Sample Type: Topsoil Sample Area: London Arsenic Measured 21.70 mg/kg Concentration: Cadmium Measured 0.80 mg/kg Concentration: Chromium Measured 98.80 mg/kg Concentration: Lead Measured 559.60 mg/kg Concentration: Nickel Measured 33.40 mg/kg Concentration:</p>	A19NW (NE)	751	1	524229 186709

Map ID	Details	Quadrant Reference (Compass Direction)	Estimated Distance From Site	Contact	NGR
	<p>BGS Measured Urban Soil Chemistry</p> <p>Source: British Geological Survey, National Geoscience Information Service Grid: 523716, 186836 Soil Sample Type: Topsoil Sample Area: London Arsenic Measured 16.50 mg/kg Concentration: Cadmium Measured 0.50 mg/kg Concentration: Chromium Measured 81.20 mg/kg Concentration: Lead Measured 193.90 mg/kg Concentration: Nickel Measured 26.40 mg/kg Concentration:</p>	A18NW (N)	768	1	523716 186836
	<p>BGS Measured Urban Soil Chemistry</p> <p>Source: British Geological Survey, National Geoscience Information Service Grid: 523271, 185281 Soil Sample Type: Topsoil Sample Area: London Arsenic Measured 28.90 mg/kg Concentration: Cadmium Measured 1.60 mg/kg Concentration: Chromium Measured 102.30 mg/kg Concentration: Lead Measured 1184.60 mg/kg Concentration: Nickel Measured 46.30 mg/kg Concentration:</p>	A7NE (SW)	789	1	523271 185281
	<p>BGS Measured Urban Soil Chemistry</p> <p>Source: British Geological Survey, National Geoscience Information Service Grid: 524773, 185748 Soil Sample Type: Topsoil Sample Area: London Arsenic Measured 26.70 mg/kg Concentration: Cadmium Measured 0.60 mg/kg Concentration: Chromium Measured 104.00 mg/kg Concentration: Lead Measured 168.10 mg/kg Concentration: Nickel Measured 29.20 mg/kg Concentration:</p>	A14SE (E)	790	1	524773 185748
	<p>BGS Measured Urban Soil Chemistry</p> <p>Source: British Geological Survey, National Geoscience Information Service Grid: 523415, 186837 Soil Sample Type: Topsoil Sample Area: London Arsenic Measured 16.40 mg/kg Concentration: Cadmium Measured 0.70 mg/kg Concentration: Chromium Measured 61.00 mg/kg Concentration: Lead Measured 1222.30 mg/kg Concentration: Nickel Measured 34.30 mg/kg Concentration:</p>	A17NE (NW)	865	1	523415 186837
	<p>BGS Measured Urban Soil Chemistry</p> <p>Source: British Geological Survey, National Geoscience Information Service Grid: 524757, 186356 Soil Sample Type: Topsoil Sample Area: London Arsenic Measured 33.00 mg/kg Concentration: Cadmium Measured 1.10 mg/kg Concentration: Chromium Measured 95.00 mg/kg Concentration: Lead Measured 730.60 mg/kg Concentration: Nickel Measured 47.00 mg/kg Concentration:</p>	A19SE (NE)	901	1	524757 186356

Map ID	Details	Quadrant Reference (Compass Direction)	Estimated Distance From Site	Contact	NGR
	BGS Measured Urban Soil Chemistry Source: British Geological Survey, National Geoscience Information Service Grid: 522833, 186126 Soil Sample Type: Topsoil Sample Area: London Arsenic Measured Concentration: 18.00 mg/kg Cadmium Measured Concentration: 0.60 mg/kg Chromium Measured Concentration: 95.40 mg/kg Lead Measured Concentration: 290.80 mg/kg Nickel Measured Concentration: 32.60 mg/kg	A11NE (W)	940	1	522833 186126
	BGS Urban Soil Chemistry Averages Source: British Geological Survey, National Geoscience Information Service Sample Area: London Count Id: 7209 Arsenic Minimum Concentration: 1.00 mg/kg Arsenic Average Concentration: 17.00 mg/kg Arsenic Maximum Concentration: 161.00 mg/kg Cadmium Minimum Concentration: 0.10 mg/kg Cadmium Average Concentration: 0.90 mg/kg Cadmium Maximum Concentration: 165.20 mg/kg Chromium Minimum Concentration: 13.00 mg/kg Chromium Average Concentration: 79.00 mg/kg Chromium Maximum Concentration: 2094.00 mg/kg Lead Minimum Concentration: 11.00 mg/kg Lead Average Concentration: 280.00 mg/kg Lead Maximum Concentration: 10000.00 mg/kg Nickel Minimum Concentration: 2.00 mg/kg Nickel Average Concentration: 28.00 mg/kg Nickel Maximum Concentration: 506.00 mg/kg	A13SW (S)	0	1	523869 185937
	Coal Mining Affected Areas In an area that might not be affected by coal mining				
	Non Coal Mining Areas of Great Britain No Hazard				
	Potential for Collapsible Ground Stability Hazards Hazard Potential: Very Low Source: British Geological Survey, National Geoscience Information Service	A13SW (S)	0	1	523869 185937
	Potential for Compressible Ground Stability Hazards Hazard Potential: No Hazard Source: British Geological Survey, National Geoscience Information Service	A13SW (S)	0	1	523869 185937
	Potential for Ground Dissolution Stability Hazards Hazard Potential: No Hazard Source: British Geological Survey, National Geoscience Information Service	A13SW (S)	0	1	523869 185937
	Potential for Landslide Ground Stability Hazards Hazard Potential: Very Low Source: British Geological Survey, National Geoscience Information Service	A13SW (S)	0	1	523869 185937
	Potential for Running Sand Ground Stability Hazards Hazard Potential: Very Low Source: British Geological Survey, National Geoscience Information Service	A13SW (S)	0	1	523869 185937
	Potential for Shrinking or Swelling Clay Ground Stability Hazards Hazard Potential: Moderate Source: British Geological Survey, National Geoscience Information Service	A13SW (S)	0	1	523869 185937

Map ID	Details	Quadrant Reference (Compass Direction)	Estimated Distance From Site	Contact	NGR
	<p>Radon Potential - Radon Affected Areas</p> <p>Affected Area: The property is in a Lower probability radon area (less than 1% of homes are estimated to be at or above the Action Level).</p> <p>Source: British Geological Survey, National Geoscience Information Service</p>	A13SW (S)	0	1	523869 185937
	<p>Radon Potential - Radon Protection Measures</p> <p>Protection Measure: No radon protective measures are necessary in the construction of new dwellings or extensions</p> <p>Source: British Geological Survey, National Geoscience Information Service</p>	A13SW (S)	0	1	523869 185937

Map ID	Details	Quadrant Reference (Compass Direction)	Estimated Distance From Site	Contact	NGR
39	Contemporary Trade Directory Entries Name: 1 Stop Photo Shop Location: Unit 1, Broadway Retail Park, Cricklewood Lane, London, NW2 1ES Classification: Photographic Processors Status: Inactive Positional Accuracy: Automatically positioned to the address	A13SW (S)	0	-	523857 185892
40	Contemporary Trade Directory Entries Name: Jewson Location: Depot Approach, London, NW2 3DY Classification: Builders' Merchants Status: Active Positional Accuracy: Automatically positioned to the address	A13NW (W)	7	-	523797 185964
41	Contemporary Trade Directory Entries Name: Dilan Launderette Location: 52, Cricklewood Lane, London, NW2 1HG Classification: Dry Cleaners Status: Inactive Positional Accuracy: Automatically positioned to the address	A13SE (SE)	24	-	523989 185844
42	Contemporary Trade Directory Entries Name: West End Fashions Location: Britannia Business Centre, Cricklewood La, London, NW2 1EZ Classification: Clothing & Fabrics - Manufacturers Status: Inactive Positional Accuracy: Manually positioned to the address or location	A13SW (S)	30	-	523830 185795
43	Contemporary Trade Directory Entries Name: Jewson Xpress Location: Depot Approach, Cricklewood Broadway, London, NW2 3DY Classification: Builders' Merchants Status: Inactive Positional Accuracy: Automatically positioned to the address	A13NW (NW)	55	-	523744 186083
44	Contemporary Trade Directory Entries Name: Crystal Vision Location: 10, Cricklewood Lane, London, NW2 1EX Classification: Electrical Goods Sales, Manufacturers & Wholesalers Status: Inactive Positional Accuracy: Automatically positioned to the address	A13SW (S)	58	-	523877 185750
44	Contemporary Trade Directory Entries Name: End Of Tenancy Cleaning Location: 4, Crown Terrace, Cricklewood Lane, London, NW2 1EY Classification: Cleaning Services - Domestic Status: Inactive Positional Accuracy: Automatically positioned to the address	A13SW (S)	60	-	523872 185747
44	Contemporary Trade Directory Entries Name: End Of Tenancy Cleaning Ltd. Location: 4, Crown Terrace, Cricklewood Lane, London, NW2 1EY Classification: Commercial Cleaning Services Status: Inactive Positional Accuracy: Automatically positioned to the address	A13SW (S)	60	-	523872 185747
44	Contemporary Trade Directory Entries Name: Bordersbike Breakers Location: 178, Cricklewood Broadway, London, NW2 3EB Classification: Motor Cycle Breakers & Dismantlers Status: Inactive Positional Accuracy: Automatically positioned to the address	A13SW (S)	69	-	523805 185764
44	Contemporary Trade Directory Entries Name: Snappy Snaps Location: Flat A, 170-172, Cricklewood Broadway, London, NW2 3EB Classification: Photo & Digital Imaging Bureaus Status: Inactive Positional Accuracy: Automatically positioned to the address	A13SW (S)	70	-	523817 185750
44	Contemporary Trade Directory Entries Name: Mobile Accessory Shop Location: 174 Cricklewood Broadway, London, NW2 3EB Classification: Mobile Phone Accessories and Car Kits Status: Active Positional Accuracy: Automatically positioned to the address	A13SW (S)	72	-	523810 185753
44	Contemporary Trade Directory Entries Name: Pro Source Location: 164-168, Cricklewood Broadway, London, NW2 3ED Classification: Clothing & Fabrics - Manufacturers Status: Inactive Positional Accuracy: Automatically positioned to the address	A13SW (S)	83	-	523837 185726

Map ID	Details	Quadrant Reference (Compass Direction)	Estimated Distance From Site	Contact	NGR
45	<p>Contemporary Trade Directory Entries</p> <p>Name: London Scrap Metal Recycling Location: Cricklewood Railway Station Cricklewood Ia, London, NW2 1HL Classification: Scrap Metal Merchants Status: Inactive Positional Accuracy: Manually positioned within the geographical locality</p>	A13SE (E)	69	-	524041 185928
46	<p>Contemporary Trade Directory Entries</p> <p>Name: Cricklewood Timber & Building Supplies Ltd Location: Redwood House, Kara Way, London, NW2 3EA Classification: Builders' Merchants Status: Active Positional Accuracy: Automatically positioned to the address</p>	A13NW (W)	83	-	523704 185975
46	<p>Contemporary Trade Directory Entries</p> <p>Name: Cricklewood Timber Location: Redwood House, Kara Way, London, NW2 3EA Classification: Builders' Merchants Status: Active Positional Accuracy: Automatically positioned to the address</p>	A13NW (W)	83	-	523704 185975
46	<p>Contemporary Trade Directory Entries</p> <p>Name: Cricklewood Timbers Location: Redwood House, Kara Way, London, NW2 3EA Classification: Builders' Merchants Status: Inactive Positional Accuracy: Automatically positioned to the address</p>	A13NW (W)	86	-	523705 185967
47	<p>Contemporary Trade Directory Entries</p> <p>Name: B E S Electrical Location: 40, Lichfield Road, London, NW2 2RG Classification: Electrical Engineers Status: Inactive Positional Accuracy: Automatically positioned to the address</p>	A13SE (E)	116	-	524105 185845
47	<p>Contemporary Trade Directory Entries</p> <p>Name: Kitas Cleaning Co Ltd Location: Flat 6, 48, Lichfield Road, London, NW2 2RG Classification: Cleaning Services - Domestic Status: Inactive Positional Accuracy: Automatically positioned to the address</p>	A13SE (SE)	157	-	524136 185810
48	<p>Contemporary Trade Directory Entries</p> <p>Name: Oven Cleaning (Cricklewood) Location: 142-146, Cricklewood Broadway, London, NW2 3ED Classification: Oven cleaning Status: Inactive Positional Accuracy: Automatically positioned to the address</p>	A13SE (S)	119	-	523886 185689
49	<p>Contemporary Trade Directory Entries</p> <p>Name: Rulo Wash Ltd Location: 223, Cricklewood Broadway, London, NW2 3HP Classification: Laundries & Launderettes Status: Inactive Positional Accuracy: Automatically positioned to the address</p>	A13SW (SW)	119	-	523695 185838
49	<p>Contemporary Trade Directory Entries</p> <p>Name: Wilsons Cricklewood Ltd Location: 227, Cricklewood Broadway, London, NW2 3HP Classification: Car Paint & Lacquer Manufacturers & Suppliers Status: Inactive Positional Accuracy: Automatically positioned to the address</p>	A13SW (SW)	124	-	523686 185847
49	<p>Contemporary Trade Directory Entries</p> <p>Name: L E Went Ltd Location: 227, Cricklewood Broadway, London, NW2 3HP Classification: Car Painters & Sprayers Status: Active Positional Accuracy: Automatically positioned to the address</p>	A13SW (SW)	124	-	523686 185847
49	<p>Contemporary Trade Directory Entries</p> <p>Name: London Crystal Property Services Location: 237, Cricklewood Broadway, London, NW2 3HP Classification: Commercial Cleaning Services Status: Inactive Positional Accuracy: Automatically positioned to the address</p>	A13SW (W)	136	-	523668 185870
49	<p>Contemporary Trade Directory Entries</p> <p>Name: London Crystal Property Services Location: 237, Cricklewood Broadway, London, NW2 3HP Classification: Commercial Cleaning Services Status: Inactive Positional Accuracy: Automatically positioned to the address</p>	A13SW (W)	136	-	523668 185870

Map ID	Details	Quadrant Reference (Compass Direction)	Estimated Distance From Site	Contact	NGR
49	<p>Contemporary Trade Directory Entries</p> <p>Name: Mario'S Garage Location: 7, Hassop Road, London, NW2 6RX Classification: Garage Services Status: Inactive Positional Accuracy: Automatically positioned to the address</p>	A13SW (SW)	140	-	523675 185830
49	<p>Contemporary Trade Directory Entries</p> <p>Name: London Auto Location: 3, Hassop Road, London, NW2 6RX Classification: Garage Services Status: Inactive Positional Accuracy: Automatically positioned to the address</p>	A13SW (SW)	142	-	523678 185818
49	<p>Contemporary Trade Directory Entries</p> <p>Name: R K Auto Location: 3, Hassop Road, London, NW2 6RX Classification: Garage Services Status: Active Positional Accuracy: Automatically positioned to the address</p>	A13SW (SW)	145	-	523677 185815
49	<p>Contemporary Trade Directory Entries</p> <p>Name: Brookwell International Ltd Location: 15, Hassop Road, London, NW2 6RX Classification: Garage Services Status: Active Positional Accuracy: Automatically positioned to the address</p>	A13SW (SW)	145	-	523663 185850
49	<p>Contemporary Trade Directory Entries</p> <p>Name: A P C & C Ltd Location: 15, Hassop Road, London, NW2 6RX Classification: Meat - Wholesale Status: Inactive Positional Accuracy: Automatically positioned to the address</p>	A13SW (SW)	145	-	523663 185850
49	<p>Contemporary Trade Directory Entries</p> <p>Name: A R Motors Location: 7, Hassop Road, London, NW2 6RX Classification: Car Body Repairs Status: Inactive Positional Accuracy: Automatically positioned to the address</p>	A13SW (SW)	145	-	523671 185826
49	<p>Contemporary Trade Directory Entries</p> <p>Name: S K Auto Crash Ltd Location: Apollo Car Hire, 11, Hassop Road, London, NW2 6RX Classification: Car Body Repairs Status: Active Positional Accuracy: Automatically positioned to the address</p>	A13SW (SW)	150	-	523663 185834
49	<p>Contemporary Trade Directory Entries</p> <p>Name: Glynn'S Skips Location: 11, Hassop Road, London, NW2 6RX Classification: Waste Disposal Services Status: Inactive Positional Accuracy: Automatically positioned to the address</p>	A13SW (W)	163	-	523642 185866
49	<p>Contemporary Trade Directory Entries</p> <p>Name: Halls Autotec Location: A, 2, Hassop Road, London, NW2 6RX Classification: Garage Services Status: Inactive Positional Accuracy: Automatically positioned to the address</p>	A13SW (SW)	167	-	523652 185815
49	<p>Contemporary Trade Directory Entries</p> <p>Name: Mirza Motor Car Location: Lewmark Autos, 6, Hassop Road, London, NW2 6RX Classification: Garage Services Status: Inactive Positional Accuracy: Automatically positioned to the address</p>	A13SW (SW)	170	-	523643 185829
49	<p>Contemporary Trade Directory Entries</p> <p>Name: J & L Motors Location: 8, Hassop Road, London, NW2 6RX Classification: Garage Services Status: Inactive Positional Accuracy: Automatically positioned to the address</p>	A13SW (SW)	174	-	523638 185832
49	<p>Contemporary Trade Directory Entries</p> <p>Name: Macrover Location: 14, Hassop Road, London, NW2 6RX Classification: Garage Services Status: Inactive Positional Accuracy: Automatically positioned to the address</p>	A13SW (W)	179	-	523629 185846

Map ID	Details	Quadrant Reference (Compass Direction)	Estimated Distance From Site	Contact	NGR
50	<p>Contemporary Trade Directory Entries</p> <p>Name: P B Donoghue Location: 3 Shannon Close, Clarendon Rd, London, NW2 1RR Classification: Builders' Merchants Status: Inactive Positional Accuracy: Manually positioned to the address or location</p>	A13NW (N)	177	-	523866 186248
50	<p>Contemporary Trade Directory Entries</p> <p>Name: P B Donoghue Waste Management Location: Donoghue Business Park, Clarendon Road, London, NW2 1RR Classification: Builders' Merchants Status: Active Positional Accuracy: Automatically positioned to the address</p>	A13NW (N)	178	-	523866 186249
50	<p>Contemporary Trade Directory Entries</p> <p>Name: P B Donoghue Location: 3, Shannon Close, London, NW2 1RR Classification: Waste Disposal Services Status: Inactive Positional Accuracy: Automatically positioned to the address</p>	A13NW (N)	178	-	523866 186249
51	<p>Contemporary Trade Directory Entries</p> <p>Name: Ks Auto Repairs Location: 18 Hassop Rd, London, NW2 6RX Classification: Garage Services Status: Inactive Positional Accuracy: Manually positioned to the address or location</p>	A13SW (W)	182	-	523624 185857
51	<p>Contemporary Trade Directory Entries</p> <p>Name: G D C Paints Location: 255-261 Cricklewood Broadway, London, NW2 6NX Classification: Painting & Decorating Supplies Status: Active Positional Accuracy: Automatically positioned to the address</p>	A13SW (W)	184	-	523611 185936
51	<p>Contemporary Trade Directory Entries</p> <p>Name: Star Autos Location: 26, Hassop Road, London, NW2 6RX Classification: Garage Services Status: Inactive Positional Accuracy: Automatically positioned to the address</p>	A13SW (W)	194	-	523609 185873
51	<p>Contemporary Trade Directory Entries</p> <p>Name: B R S Motors Location: 17, Hassop Road, London, NW2 6RX Classification: Garage Services Status: Inactive Positional Accuracy: Automatically positioned in the proximity of the address</p>	A13SW (W)	199	-	523605 185893
51	<p>Contemporary Trade Directory Entries</p> <p>Name: Halai Motors Location: 30, Hassop Road, London, NW2 6RX Classification: Garage Services Status: Inactive Positional Accuracy: Automatically positioned to the address</p>	A13SW (W)	205	-	523598 185878
51	<p>Contemporary Trade Directory Entries</p> <p>Name: Motor Crash Repairs Location: London, NW2 6RX Classification: Garage Services Status: Active Positional Accuracy: Automatically positioned to the address</p>	A13SW (W)	210	-	523594 185892
51	<p>Contemporary Trade Directory Entries</p> <p>Name: Edgware Motorcare Ltd Location: 42-44, Hassop Road, London, NW2 6RX Classification: Garage Services Status: Active Positional Accuracy: Automatically positioned to the address</p>	A13SW (W)	231	-	523565 185922
52	<p>Contemporary Trade Directory Entries</p> <p>Name: Decks Location: Burlington Parade, Cricklewood Broadway, London, NW2 6QG Classification: Electrical Goods Sales, Manufacturers & Wholesalers Status: Inactive Positional Accuracy: Automatically positioned to the address</p>	A13NW (W)	200	-	523570 186059
53	<p>Contemporary Trade Directory Entries</p> <p>Name: Home Chocolate Factory Location: 273, Cricklewood Broadway, London, NW2 6NX Classification: Bakery Equipment Manufacturers & Suppliers Status: Active Positional Accuracy: Automatically positioned to the address</p>	A13NW (W)	201	-	523579 185964

Map ID	Details	Quadrant Reference (Compass Direction)	Estimated Distance From Site	Contact	NGR
53	<p>Contemporary Trade Directory Entries</p> <p>Name: Curtains Direct Uk Ltd Location: 275, Cricklewood Broadway, London, NW2 6NX Classification: Blinds, Awnings & Canopies Status: Active Positional Accuracy: Automatically positioned to the address</p>	A13NW (W)	201	-	523579 185964
53	<p>Contemporary Trade Directory Entries</p> <p>Name: P & P Location: 58, Hassop Road, London, NW2 6RX Classification: Car Dealers - Used Status: Inactive Positional Accuracy: Automatically positioned to the address</p>	A13NW (W)	233	-	523552 185946
54	<p>Contemporary Trade Directory Entries</p> <p>Name: Express Dry Cleaners Location: 137, Cricklewood Broadway, London, NW2 3HY Classification: Dry Cleaners Status: Active Positional Accuracy: Automatically positioned to the address</p>	A8NE (S)	208	-	523886 185599
54	<p>Contemporary Trade Directory Entries</p> <p>Name: Savage London Location: 125, Cricklewood Broadway, LONDON, NW2 3JG Classification: T-Shirts Status: Inactive Positional Accuracy: Automatically positioned to the address</p>	A8NE (S)	241	-	523905 185569
55	<p>Contemporary Trade Directory Entries</p> <p>Name: Metroline Location: Cricklewood Broadway, Edgware Road, London, NW2 6JP Classification: Bus & Coach Operators & Stations Status: Active Positional Accuracy: Manually positioned to the road within the address or location</p>	A13NW (W)	209	-	523560 186046
55	<p>Contemporary Trade Directory Entries</p> <p>Name: Cool Breeze Location: 293, Cricklewood Broadway, London, NW2 6NX Classification: Air Conditioning & Refrigeration Contractors Status: Inactive Positional Accuracy: Automatically positioned to the address</p>	A13NW (W)	216	-	523553 186014
55	<p>Contemporary Trade Directory Entries</p> <p>Name: Cricklewood Metal Works Location: 75, Hassop Road, London, NW2 6RX Classification: Tungsten Tool Manufacturers & Distributors Status: Active Positional Accuracy: Automatically positioned to the address</p>	A13NW (W)	227	-	523544 185999
55	<p>Contemporary Trade Directory Entries</p> <p>Name: L & L Auto Services Location: 60-62, Hassop Road, London, NW2 6RX Classification: Garage Services Status: Active Positional Accuracy: Automatically positioned to the address</p>	A13NW (W)	236	-	523546 185953
55	<p>Contemporary Trade Directory Entries</p> <p>Name: Adt Location: 66-72 Hassop Rd, London, NW2 6RX Classification: Car Dealers Status: Inactive Positional Accuracy: Manually positioned to the address or location</p>	A12NE (W)	243	-	523534 185968
56	<p>Contemporary Trade Directory Entries</p> <p>Name: Oakdale Motors Location: 57, Oak Grove, London, NW2 3LS Classification: Mot Testing Centres Status: Inactive Positional Accuracy: Automatically positioned to the address</p>	A13SE (SE)	212	-	524091 185686
56	<p>Contemporary Trade Directory Entries</p> <p>Name: Oakdale Motors Location: 57, Oak Grove, London, NW2 3LS Classification: Garage Services Status: Active Positional Accuracy: Automatically positioned to the address</p>	A13SE (SE)	212	-	524091 185686
56	<p>Contemporary Trade Directory Entries</p> <p>Name: V P Cars Of Cricklewood Location: 53-55, Oak Grove, London, NW2 3LS Classification: Garage Services Status: Active Positional Accuracy: Automatically positioned to the address</p>	A13SE (SE)	213	-	524092 185685

Map ID	Details	Quadrant Reference (Compass Direction)	Estimated Distance From Site	Contact	NGR
56	<p>Contemporary Trade Directory Entries</p> <p>Name: R M Autos Location: 57, Oak Grove, London, NW2 3LS Classification: Mot Testing Centres Status: Inactive Positional Accuracy: Automatically positioned to the address</p>	A13SE (SE)	214	-	524092 185684
57	<p>Contemporary Trade Directory Entries</p> <p>Name: Regular Cleaning London Location: 1, Ash Grove, London, NW2 3LJ Classification: Cleaning Services - Domestic Status: Inactive Positional Accuracy: Automatically positioned to the address</p>	A13SE (S)	219	-	523958 185610
57	<p>Contemporary Trade Directory Entries</p> <p>Name: Connaughts Dry Cleaners Location: 118, Cricklewood Broadway, London, NW2 3EJ Classification: Dry Cleaners Status: Active Positional Accuracy: Automatically positioned to the address</p>	A8NE (S)	258	-	523963 185569
57	<p>Contemporary Trade Directory Entries</p> <p>Name: L & D Motorcycles Location: 110, Cricklewood Broadway, London, NW2 3EJ Classification: Motor Cycle & Component Manufacturers Status: Active Positional Accuracy: Automatically positioned to the address</p>	A8NE (S)	274	-	523975 185557
57	<p>Contemporary Trade Directory Entries</p> <p>Name: Libra Dry Cleaners Location: 109, Cricklewood Broadway, London, NW2 3JG Classification: Dry Cleaners Status: Active Positional Accuracy: Automatically positioned to the address</p>	A8NE (S)	285	-	523936 185531
58	<p>Contemporary Trade Directory Entries</p> <p>Name: Dragonstop Pest Control Location: 22, Ash Grove, London, NW2 3LL Classification: Pest & Vermin Control Status: Inactive Positional Accuracy: Automatically positioned to the address</p>	A13SE (SE)	234	-	524030 185632
58	<p>Contemporary Trade Directory Entries</p> <p>Name: Dragonstop Pest Control Location: 22, Ash Grove, LONDON, NW2 3LL Classification: Pest & Vermin Control Status: Inactive Positional Accuracy: Automatically positioned to the address</p>	A13SE (SE)	236	-	524031 185631
59	<p>Contemporary Trade Directory Entries</p> <p>Name: 24-7 Tt Plumbing & Heating Ealing Location: 303-305, Cricklewood Broadway, London, NW2 6PG Classification: Boilers - Servicing, Replacements & Repairs Status: Inactive Positional Accuracy: Automatically positioned to the address</p>	A12NE (W)	254	-	523517 186070
59	<p>Contemporary Trade Directory Entries</p> <p>Name: Leon Consulting Location: Allenby House, 1a, Temple Road, London, NW2 6PJ Classification: Catering Equipment Status: Active Positional Accuracy: Automatically positioned to the address</p>	A12NE (W)	285	-	523488 186082
59	<p>Contemporary Trade Directory Entries</p> <p>Name: Nigerian Ports Authority Location: Allenby House, 1a, Temple Road, LONDON, NW2 6PJ Classification: Ports, Docks & Harbours Status: Active Positional Accuracy: Automatically positioned to the address</p>	A12NE (W)	285	-	523488 186082
59	<p>Contemporary Trade Directory Entries</p> <p>Name: Sadicom Express Ltd Location: Allenby House, 1a, Temple Road, London, NW2 6PJ Classification: Freight Forwarders Status: Inactive Positional Accuracy: Manually positioned to the address or location</p>	A12NE (W)	285	-	523488 186082
60	<p>Contemporary Trade Directory Entries</p> <p>Name: M & M Engineers Ltd Location: Unit 4 Turpins Yard, Oaklands Rd, London, NW2 6DP Classification: Wrought Ironwork Status: Inactive Positional Accuracy: Manually positioned to the road within the address or location</p>	A13SW (SW)	257	-	523662 185642

Map ID	Details	Quadrant Reference (Compass Direction)	Estimated Distance From Site	Contact	NGR
60	<p>Contemporary Trade Directory Entries</p> <p>Name: Ancient & Modern Metal Furnishings Ltd Location: Oaklands Rd, London, NW2 6DD Classification: Metal Finishing Services Status: Inactive Positional Accuracy: Manually positioned to the road within the address or location</p>	A8NW (SW)	296	-	523645 185602
61	<p>Contemporary Trade Directory Entries</p> <p>Name: Cosimoptic Ltd Location: 37, Pine Road, London, NW2 6SB Classification: Electrical Goods Sales, Manufacturers & Wholesalers Status: Inactive Positional Accuracy: Automatically positioned to the address</p>	A13SW (W)	258	-	523548 185856
61	<p>Contemporary Trade Directory Entries</p> <p>Name: Cleaners4hire Location: 47, Pine Road, London, NW2 6SB Classification: Cleaning Materials & Equipment Status: Inactive Positional Accuracy: Automatically positioned to the address</p>	A12SE (W)	272	-	523531 185877
62	<p>Contemporary Trade Directory Entries</p> <p>Name: Cricklewood Lane M O T Centre Location: 114, Cricklewood Lane, LONDON, NW2 2DP Classification: Mot Testing Centres Status: Inactive Positional Accuracy: Automatically positioned to the address</p>	A14NW (E)	299	-	524222 186070
62	<p>Contemporary Trade Directory Entries</p> <p>Name: Vip Engineering Location: 114, Cricklewood Lane, London, NW2 2DP Classification: Garage Services Status: Inactive Positional Accuracy: Automatically positioned to the address</p>	A14NW (E)	299	-	524222 186070
62	<p>Contemporary Trade Directory Entries</p> <p>Name: Conqueror Print Location: 114, Cricklewood Lane, London, NW2 2DP Classification: Printers Status: Inactive Positional Accuracy: Automatically positioned to the address</p>	A14NW (E)	299	-	524222 186070
63	<p>Contemporary Trade Directory Entries</p> <p>Name: Zerodegree Air Conditioning Ltd Location: 103, Cricklewood Broadway, London, NW2 3JG Classification: Air Conditioning & Refrigeration Contractors Status: Inactive Positional Accuracy: Automatically positioned to the address</p>	A8NE (S)	302	-	523946 185516
63	<p>Contemporary Trade Directory Entries</p> <p>Name: Auto Car Sales Location: 103, Cricklewood Broadway, London, NW2 3JG Classification: Car Dealers - Used Status: Inactive Positional Accuracy: Automatically positioned to the address</p>	A8NE (S)	302	-	523946 185516
64	<p>Contemporary Trade Directory Entries</p> <p>Name: Streamline Plumbing Location: Flat 1, 35, Richborough Road, London, NW2 3LX Classification: Boilers - Servicing, Replacements & Repairs Status: Inactive Positional Accuracy: Automatically positioned to the address</p>	A8NE (SE)	304	-	524099 185585
65	<p>Contemporary Trade Directory Entries</p> <p>Name: Prontaprint Location: 101, Cricklewood Broadway, London, NW2 3JG Classification: Printers Status: Inactive Positional Accuracy: Automatically positioned to the address</p>	A8NE (S)	308	-	523951 185512
65	<p>Contemporary Trade Directory Entries</p> <p>Name: London Luxury Chauffering Location: 100, Cricklewood Broadway, London, NW2 3EL Classification: Mot Testing Centres Status: Active Positional Accuracy: Automatically positioned to the address</p>	A8NE (S)	316	-	523996 185520
65	<p>Contemporary Trade Directory Entries</p> <p>Name: Cricklewood Cleaners Location: 89, Cricklewood Broadway, London, NW2 3JG Classification: Carpet, Curtain & Upholstery Cleaners Status: Inactive Positional Accuracy: Automatically positioned to the address</p>	A8NE (S)	343	-	523973 185482

Map ID	Details	Quadrant Reference (Compass Direction)	Estimated Distance From Site	Contact	NGR
65	<p>Contemporary Trade Directory Entries</p> <p>Name: Cricklewood Cleaners Location: 89, Cricklewood Broadway, London, NW2 3JG Classification: Cleaning Services - Domestic Status: Inactive Positional Accuracy: Automatically positioned to the address</p>	A8NE (S)	343	-	523973 185482
66	<p>Contemporary Trade Directory Entries</p> <p>Name: Pro Cleaners Cricklewood Location: 2, Rockhall Road, London, NW2 6DT Classification: Cleaning Services - Domestic Status: Inactive Positional Accuracy: Automatically positioned to the address</p>	A8NW (S)	336	-	523701 185509
66	<p>Contemporary Trade Directory Entries</p> <p>Name: Pro Cleaners Cricklewood Location: 2, Rockhall Road, London, NW2 6DT Classification: Cleaning Services - Domestic Status: Inactive Positional Accuracy: Automatically positioned to the address</p>	A8NW (S)	340	-	523701 185505
67	<p>Contemporary Trade Directory Entries</p> <p>Name: Radial Interactive Location: 26, Cedar Road, London, NW2 6SR Classification: Tool Design, Manufacturers & Makers Status: Inactive Positional Accuracy: Automatically positioned to the address</p>	A12SE (SW)	353	-	523496 185712
68	<p>Contemporary Trade Directory Entries</p> <p>Name: Cleaners Of Cricklewood Location: 83, Cricklewood Broadway, London, NW2 3JG Classification: Cleaning Services - Domestic Status: Inactive Positional Accuracy: Automatically positioned to the address</p>	A8NE (S)	361	-	523983 185467
69	<p>Contemporary Trade Directory Entries</p> <p>Name: Maid 2 Clean Location: 220, The Vale, London, NW11 8SR Classification: Cleaning Services - Domestic Status: Inactive Positional Accuracy: Manually positioned to the address or location</p>	A18SE (N)	369	-	523959 186420
70	<p>Contemporary Trade Directory Entries</p> <p>Name: Cricklewood Carriers Cab Co Ltd Location: Midland Arches, Edgware Road, London, NW2 6NJ Classification: Garage Services Status: Inactive Positional Accuracy: Automatically positioned to the address</p>	A12NE (NW)	371	-	523464 186244
70	<p>Contemporary Trade Directory Entries</p> <p>Name: Cricklewood Carriers Cab Co Ltd Location: Midland Arches, Edgware Road, London, NW2 6NJ Classification: Garage Services Status: Inactive Positional Accuracy: Automatically positioned to the address</p>	A12NE (NW)	371	-	523464 186244
71	<p>Contemporary Trade Directory Entries</p> <p>Name: Handy Building Services Ltd Location: 237, The Vale, London, NW11 8TN Classification: Electrical Engineers Status: Inactive Positional Accuracy: Automatically positioned to the address</p>	A18SE (N)	377	-	523910 186443
72	<p>Contemporary Trade Directory Entries</p> <p>Name: Cricklewood Tyres Location: 1a, Brent Terrace, London, NW2 1BX Classification: Tyre Dealers Status: Active Positional Accuracy: Automatically positioned to the address</p>	A18SW (N)	385	-	523767 186456
73	<p>Contemporary Trade Directory Entries</p> <p>Name: Andrews Office Furniture Location: 414, Edgware Road, London, NW2 6ND Classification: Office Furniture & Equipment Status: Inactive Positional Accuracy: Automatically positioned to the address</p>	A12NE (NW)	395	-	523454 186272
73	<p>Contemporary Trade Directory Entries</p> <p>Name: Andrews Office Furniture Location: 414, Edgware Road, London, NW2 6ND Classification: Office Furniture & Equipment Status: Inactive Positional Accuracy: Automatically positioned to the address</p>	A12NE (NW)	397	-	523457 186278

Map ID	Details	Quadrant Reference (Compass Direction)	Estimated Distance From Site	Contact	NGR
73	<p>Contemporary Trade Directory Entries</p> <p>Name: Metroline Travel Ltd Location: 329, Edgware Road, London, NW2 6JP Classification: Bus & Coach Operators & Stations Status: Inactive Positional Accuracy: Automatically positioned to the address</p>	A12NE (NW)	430	-	523410 186269
74	<p>Contemporary Trade Directory Entries</p> <p>Name: All Cleaning Services Location: Call Centre, Cricklewood Broadway, London, NW2 3JR Classification: Cleaning Services - Domestic Status: Inactive Positional Accuracy: Manually positioned to the road within the address or location</p>	A8NE (S)	403	-	524026 185438
74	<p>Contemporary Trade Directory Entries</p> <p>Name: Zap Pest & Vermin Prevention Location: Cricklewood Broadway, London, NW2 3JR Classification: Pest & Vermin Control Status: Inactive Positional Accuracy: Manually positioned to the road within the address or location</p>	A8NE (S)	413	-	524031 185430
74	<p>Contemporary Trade Directory Entries</p> <p>Name: Easy Go Selling Location: 78 Cricklewood Broadway, Cricklewood, London, NW2 3EP Classification: Car Dealers - Used Status: Active Positional Accuracy: Manually positioned within the geographical locality</p>	A8NE (S)	417	-	524054 185436
74	<p>Contemporary Trade Directory Entries</p> <p>Name: The Cooker Centre Location: 69, Cricklewood Broadway, London, NW2 3JR Classification: Domestic Appliances - Servicing, Repairs & Parts Status: Inactive Positional Accuracy: Automatically positioned to the address</p>	A8NE (S)	419	-	524018 185418
74	<p>Contemporary Trade Directory Entries</p> <p>Name: Speedy Tires Location: 62, Cricklewood Broadway, London, NW2 3EP Classification: Tyre Dealers Status: Inactive Positional Accuracy: Manually positioned to the address or location</p>	A8NE (S)	440	-	524072 185420
75	<p>Contemporary Trade Directory Entries</p> <p>Name: Savoy Dry Cleaners Location: 164, Cricklewood Lane, London, NW2 2DX Classification: Dry Cleaners Status: Active Positional Accuracy: Automatically positioned to the address</p>	A14NW (E)	427	-	524341 186126
76	<p>Contemporary Trade Directory Entries</p> <p>Name: Hallam Location: 59, Temple Road, London, NW2 6PN Classification: French Polishing Status: Inactive Positional Accuracy: Automatically positioned to the address</p>	A12NE (W)	437	-	523334 185986
76	<p>Contemporary Trade Directory Entries</p> <p>Name: My Geek Lab Location: Temple Rd, London, NW2 6PN Classification: Printers Status: Inactive Positional Accuracy: Manually positioned within the geographical locality</p>	A12NE (W)	468	-	523305 185967
77	<p>Contemporary Trade Directory Entries</p> <p>Name: Alessandro Messale Design Ltd Location: 63, Westcroft Close, London, NW2 2RR Classification: Car Manufacturers Status: Active Positional Accuracy: Automatically positioned to the address</p>	A9NW (SE)	454	-	524280 185526
78	<p>Contemporary Trade Directory Entries</p> <p>Name: Va Va Location: 47, Mora Road, LONDON, NW2 6SL Classification: Electrical Appliance Repairs Status: Inactive Positional Accuracy: Automatically positioned to the address</p>	A12SE (W)	457	-	523337 185881
79	<p>Contemporary Trade Directory Entries</p> <p>Name: Spanish Food Fiesta Location: 42, Keyes Road, London, NW2 3XA Classification: Food Products - Manufacturers Status: Inactive Positional Accuracy: Automatically positioned to the address</p>	A8NW (S)	459	-	523854 185347

Map ID	Details	Quadrant Reference (Compass Direction)	Estimated Distance From Site	Contact	NGR
79	<p>Contemporary Trade Directory Entries</p> <p>Name: Irish Heliculture Location: 33, Keyes Road, London, NW2 3XB Classification: Food Products - Manufacturers Status: Inactive Positional Accuracy: Automatically positioned to the address</p>	A8NW (S)	490	-	523878 185315
80	<p>Contemporary Trade Directory Entries</p> <p>Name: Car Treats Location: 9, Elsinore Gardens, London, NW2 1SS Classification: Car Body Repairs Status: Inactive Positional Accuracy: Automatically positioned to the address</p>	A18SE (NE)	460	-	524134 186417
80	<p>Contemporary Trade Directory Entries</p> <p>Name: Metropolitan Door Stripping Location: 12, Elsinore Gardens, London, NW2 1SS Classification: Paint & Varnish Stripping Status: Inactive Positional Accuracy: Automatically positioned to the address</p>	A18SE (NE)	464	-	524129 186426
80	<p>Contemporary Trade Directory Entries</p> <p>Name: Metropolitan Door Stripping Location: 12, Elsinore Gardens, London, NW2 1SS Classification: Paint & Varnish Stripping Status: Active Positional Accuracy: Automatically positioned to the address</p>	A18SE (NE)	465	-	524132 186425
81	<p>Contemporary Trade Directory Entries</p> <p>Name: Coles Pen Co Location: 184, Cricklewood Lane, London, NW2 2DX Classification: Stationery Manufacturers Status: Inactive Positional Accuracy: Automatically positioned to the address</p>	A14NW (E)	483	-	524396 186145
81	<p>Contemporary Trade Directory Entries</p> <p>Name: Crawford Antiques Location: 87, Cricklewood Lane, London, NW2 1HR Classification: French Polishing Status: Inactive Positional Accuracy: Automatically positioned to the address</p>	A14NW (NE)	512	-	524396 186194
82	<p>Contemporary Trade Directory Entries</p> <p>Name: Ocean Environmental Services Ltd Location: 49, Cricklewood Broadway, London, NW2 3JX Classification: Pest & Vermin Control Status: Inactive Positional Accuracy: Automatically positioned to the address</p>	A8NE (S)	512	-	524074 185340
82	<p>Contemporary Trade Directory Entries</p> <p>Name: Ocean Environmental Services Ltd Location: 49, Cricklewood Broadway, London, NW2 3JX Classification: Pest & Vermin Control Status: Inactive Positional Accuracy: Automatically positioned to the address</p>	A8NE (S)	512	-	524074 185340
83	<p>Contemporary Trade Directory Entries</p> <p>Name: Cricklewood Electronics Location: 40, Cricklewood Broadway, London, NW2 3ET Classification: Electronic Component Manufacturers & Distributors Status: Active Positional Accuracy: Automatically positioned to the address</p>	A8NE (SE)	520	-	524114 185352
83	<p>Contemporary Trade Directory Entries</p> <p>Name: Mercdec Autos Location: 32-34, Cricklewood Broadway, London, NW2 3ET Classification: Car Dealers Status: Inactive Positional Accuracy: Automatically positioned to the address</p>	A8NE (SE)	537	-	524126 185339
84	<p>Contemporary Trade Directory Entries</p> <p>Name: Kwik Kill Location: 125, Cheviot Gardens, London, NW2 1QB Classification: Pest & Vermin Control Status: Inactive Positional Accuracy: Automatically positioned to the address</p>	A18SE (N)	521	-	523985 186571
84	<p>Contemporary Trade Directory Entries</p> <p>Name: Kwikkill Location: 125, Cheviot Gardens, London, NW2 1QB Classification: Pest & Vermin Control Status: Inactive Positional Accuracy: Automatically positioned to the address</p>	A18SE (N)	521	-	523985 186571

Map ID	Details	Quadrant Reference (Compass Direction)	Estimated Distance From Site	Contact	NGR
85	Contemporary Trade Directory Entries Name: Jacabs Ltd Location: Dersingham Road Garage, Dersingham Road, London, NW2 1SP Classification: Garage Services Status: Active Positional Accuracy: Automatically positioned to the address	A14NW (NE)	523	-	524386 186224
85	Contemporary Trade Directory Entries Name: Jacabs Ltd Location: Dersingham Road Garage, Dersingham Road, London, NW2 1SP Classification: Commercial Vehicle Servicing, Repairs, Parts & Accessories Status: Inactive Positional Accuracy: Automatically positioned to the address	A14NW (NE)	524	-	524386 186224
85	Contemporary Trade Directory Entries Name: Eccles Electrical Services Ltd Location: 51, Caddington Road, London, NW2 1RP Classification: Door & Gate Operating Equipment Status: Inactive Positional Accuracy: Automatically positioned to the address	A14NW (NE)	545	-	524380 186264
86	Contemporary Trade Directory Entries Name: Mobile Scrap Metal Weigh & Pay Service Location: 400, Edgware Road, London, NW2 6ND Classification: Scrap Metal Merchants Status: Inactive Positional Accuracy: Automatically positioned to the address	A17SE (NW)	526	-	523387 186393
86	Contemporary Trade Directory Entries Name: Timeguard Ltd Location: 400, Edgware Road, LONDON, NW2 6ND Classification: Electronic Component Manufacturers & Distributors Status: Active Positional Accuracy: Automatically positioned to the address	A17SE (NW)	526	-	523387 186393
86	Contemporary Trade Directory Entries Name: Raf Skip Hire Location: 400 Edgware Rd, London, NW2 6ND Classification: Waste Disposal Services Status: Inactive Positional Accuracy: Automatically positioned to the address	A17SE (NW)	526	-	523389 186395
86	Contemporary Trade Directory Entries Name: C C H Cranes Location: 400 Edgware Rd, London, NW2 6ND Classification: Crane Hire, Sales & Service Status: Inactive Positional Accuracy: Automatically positioned to the address	A17SE (NW)	526	-	523389 186395
86	Contemporary Trade Directory Entries Name: Fastcure Damp Proofing Location: 400, Edgware Road, London, NW2 6ND Classification: Damp & Dry Rot Control Status: Inactive Positional Accuracy: Automatically positioned to the address	A17SE (NW)	526	-	523387 186393
86	Contemporary Trade Directory Entries Name: Pearce Leane Location: Rear Of,400 Edgware Rd, London, NW2 6ND Classification: Scaffolding & Work Platforms Status: Inactive Positional Accuracy: Automatically positioned to the address	A17SE (NW)	526	-	523389 186395
86	Contemporary Trade Directory Entries Name: R J Recovery & Servicing & Bodywork Location: 400, Edgware Road, London, NW2 6ND Classification: Garage Services Status: Inactive Positional Accuracy: Automatically positioned to the address	A17SE (NW)	526	-	523387 186393
87	Contemporary Trade Directory Entries Name: Ben Brooks Location: 191, The Vale, London, NW11 8TL Classification: Furniture Manufacturers - Home & Office Status: Active Positional Accuracy: Automatically positioned to the address	A18SE (N)	531	-	524040 186561
88	Contemporary Trade Directory Entries Name: Reftec Location: 108, Mora Road, London, NW2 6TE Classification: Refrigerators & Freezers - Servicing & Repairs Status: Inactive Positional Accuracy: Automatically positioned to the address	A12SE (W)	538	-	523248 185897

Map ID	Details	Quadrant Reference (Compass Direction)	Estimated Distance From Site	Contact	NGR
89	<p>Contemporary Trade Directory Entries</p> <p>Name: Wotton Road Garage Location: 16, Wotton Road, London, NW2 6PX Classification: Garage Services Status: Inactive Positional Accuracy: Manually positioned to the address or location</p>	A12NE (W)	540	-	523228 186036
89	<p>Contemporary Trade Directory Entries</p> <p>Name: M O T'S Direct Ltd Location: 16, Wotton Road, London, NW2 6PX Classification: Mot Testing Centres Status: Inactive Positional Accuracy: Automatically positioned to the address</p>	A12NE (W)	543	-	523225 186030
89	<p>Contemporary Trade Directory Entries</p> <p>Name: The Cleaning Biz Location: Newton Rd, London, NW2 6PS Classification: Cleaning Services - Domestic Status: Inactive Positional Accuracy: Manually positioned to the road within the address or location</p>	A12NE (W)	564	-	523206 185987
90	<p>Contemporary Trade Directory Entries</p> <p>Name: Noble Clean Location: 37, Cricklewood Broadway, London, NW2 3JX Classification: Dry Cleaners Status: Active Positional Accuracy: Automatically positioned to the address</p>	A8NE (S)	545	-	524097 185315
90	<p>Contemporary Trade Directory Entries</p> <p>Name: Twinstar Ltd Location: 22-26, Cricklewood Broadway, London, NW2 3HD Classification: Car Dealers Status: Inactive Positional Accuracy: Automatically positioned to the address</p>	A8NE (SE)	562	-	524147 185322
90	<p>Contemporary Trade Directory Entries</p> <p>Name: Weybrook Autos Ltd Location: 20, Cricklewood Broadway, London, NW2 3HD Classification: Car Dealers - Used Status: Active Positional Accuracy: Automatically positioned to the address</p>	A8NE (SE)	586	-	524163 185304
90	<p>Contemporary Trade Directory Entries</p> <p>Name: J M C Cars London Location: 20, Cricklewood Broadway, London, NW2 3HD Classification: Car Dealers Status: Inactive Positional Accuracy: Automatically positioned to the address</p>	A8NE (SE)	586	-	524163 185304
90	<p>Contemporary Trade Directory Entries</p> <p>Name: Broadway Service Station Location: 17-27, Cricklewood Broadway, London, NW2 3JX Classification: Petrol Filling Stations - 24 Hour Status: Inactive Positional Accuracy: Manually positioned to the address or location</p>	A8NE (S)	587	-	524127 185283
90	<p>Contemporary Trade Directory Entries</p> <p>Name: 12 Saints Location: 18, Cricklewood Broadway, London, NW2 3HD Classification: Car Dealers Status: Inactive Positional Accuracy: Automatically positioned to the address</p>	A8NE (SE)	592	-	524167 185300
90	<p>Contemporary Trade Directory Entries</p> <p>Name: Car Tuning Location: 18, Cricklewood Broadway, London, NW2 3HD Classification: Window Tinting Status: Active Positional Accuracy: Automatically positioned to the address</p>	A8NE (SE)	592	-	524167 185300
91	<p>Contemporary Trade Directory Entries</p> <p>Name: Horizon Autos Location: A, 1, Brent Terrace, London, NW2 1BX Classification: Car Body Repairs Status: Inactive Positional Accuracy: Automatically positioned to the address</p>	A18SW (N)	546	-	523650 186593
91	<p>Contemporary Trade Directory Entries</p> <p>Name: Premier Garage Location: 1, Brent Terrace, London, NW2 1BX Classification: Mechanical Engineers Status: Inactive Positional Accuracy: Automatically positioned to the address</p>	A18SW (N)	546	-	523650 186593

Map ID	Details	Quadrant Reference (Compass Direction)	Estimated Distance From Site	Contact	NGR
92	<p>Contemporary Trade Directory Entries</p> <p>Name: Neville Haulage Location: 109, Pennine Drive, London, NW2 1NN Classification: Road Haulage Services Status: Inactive Positional Accuracy: Automatically positioned to the address</p>	A18NE (N)	601	-	523882 186675
92	<p>Contemporary Trade Directory Entries</p> <p>Name: Db Site Services Location: 112, Pennine Drive, London, NW2 1NP Classification: Electrical Engineers Status: Inactive Positional Accuracy: Automatically positioned to the address</p>	A18NW (N)	629	-	523849 186704
93	<p>Contemporary Trade Directory Entries</p> <p>Name: Pinky Sharp Soft Furnishings Location: 91b, Mora Road, London, NW2 6TB Classification: Soft Furnishings - Manufacturers Status: Inactive Positional Accuracy: Manually positioned to the address or location</p>	A12SW (W)	607	-	523179 185886
94	<p>Contemporary Trade Directory Entries</p> <p>Name: Loafing Around Location: 17, Shobroke Close, London, NW2 6YT Classification: Distribution Services Status: Inactive Positional Accuracy: Automatically positioned to the address</p>	A12NW (NW)	614	-	523188 186232
95	<p>Contemporary Trade Directory Entries</p> <p>Name: Autofact Location: 8, Cricklewood Broadway, London, NW2 3HD Classification: Window Tinting Status: Inactive Positional Accuracy: Automatically positioned to the address</p>	A8NE (SE)	620	-	524185 185277
95	<p>Contemporary Trade Directory Entries</p> <p>Name: Impact Window Tinting Location: 8, Cricklewood Broadway, London, NW2 3HD Classification: Window Tinting Status: Active Positional Accuracy: Automatically positioned to the address</p>	A8NE (SE)	620	-	524185 185277
95	<p>Contemporary Trade Directory Entries</p> <p>Name: N B Centralheat Location: 4, Cricklewood Broadway, London, NW2 3HD Classification: Central Heating Supplies & Equipment Status: Active Positional Accuracy: Automatically positioned to the address</p>	A8NE (SE)	631	-	524192 185269
96	<p>Contemporary Trade Directory Entries</p> <p>Name: Scrubbers Location: 3, Astley Avenue, London, NW2 4AD Classification: Cleaning Services - Domestic Status: Inactive Positional Accuracy: Automatically positioned to the address</p>	A7NE (SW)	620	-	523426 185362
97	<p>Contemporary Trade Directory Entries</p> <p>Name: Baking Equipment Ltd Location: 113, Anson Road, London, NW2 4AE Classification: Catering Equipment Status: Inactive Positional Accuracy: Automatically positioned to the address</p>	A7NE (SW)	624	-	523379 185408
98	<p>Contemporary Trade Directory Entries</p> <p>Name: Alex Cleaning Services Location: 89, Pennine Drive, LONDON, NW2 1NN Classification: Cleaning Services - Domestic Status: Inactive Positional Accuracy: Automatically positioned to the address</p>	A18NE (N)	654	-	523937 186720
99	<p>Contemporary Trade Directory Entries</p> <p>Name: Nwl Location: Edgware Rd, London, NW2 6ND Classification: Garage Services Status: Inactive Positional Accuracy: Manually positioned within the geographical locality</p>	A17SE (NW)	657	-	523294 186486
99	<p>Contemporary Trade Directory Entries</p> <p>Name: Esso Location: 374, Edgware Road, London, NW2 6ND Classification: Petrol Filling Stations Status: Inactive Positional Accuracy: Automatically positioned to the address</p>	A17SE (NW)	657	-	523294 186486

Map ID	Details	Quadrant Reference (Compass Direction)	Estimated Distance From Site	Contact	NGR
99	Contemporary Trade Directory Entries Name: T C S Location: 374, Edgware Road, London, NW2 6ND Classification: Petrol Filling Stations - 24 Hour Status: Inactive Positional Accuracy: Automatically positioned to the address	A17SE (NW)	657	-	523294 186486
99	Contemporary Trade Directory Entries Name: Esso Location: 374 Edgware Road, London, NW2 6JP Classification: Petrol Filling Stations Status: Active Positional Accuracy: Manually positioned to the address or location	A17SE (NW)	658	-	523295 186488
99	Contemporary Trade Directory Entries Name: Cricklewood Service Station Location: 374, Edgware Road, London, NW2 6ND Classification: Petrol Filling Stations Status: Active Positional Accuracy: Automatically positioned to the address	A17SE (NW)	668	-	523288 186496
99	Contemporary Trade Directory Entries Name: M F G Service Station Location: 374, Edgware Road, London, NW2 6ND Classification: Petrol Filling Stations Status: Active Positional Accuracy: Automatically positioned to the address	A17SE (NW)	668	-	523288 186496
99	Contemporary Trade Directory Entries Name: Andrews Office Equipment Location: Edgware Rd, London, NW2 6NH Classification: Office Furniture & Equipment Status: Inactive Positional Accuracy: Manually positioned to the road within the address or location	A17SE (NW)	701	-	523252 186506
100	Contemporary Trade Directory Entries Name: Lafarge Readymix Location: Units 26 - 27 Claremont Ind Est, Off Brent Ter, London, NW2 1BX Classification: Concrete & Mortar Ready Mixed Status: Inactive Positional Accuracy: Manually positioned within the geographical locality	A18NW (N)	684	-	523553 186703
100	Contemporary Trade Directory Entries Name: Nimblemix Location: 26, Brent Terrace, London, NW2 1BX Classification: Concrete & Mortar Ready Mixed Status: Inactive Positional Accuracy: Automatically positioned to the address	A18NW (NW)	692	-	523547 186710
101	Contemporary Trade Directory Entries Name: Alldene Ltd Location: 139, Cotswold Gardens, London, NW2 1PL Classification: Electrical Engineers Status: Inactive Positional Accuracy: Automatically positioned to the address	A18NW (N)	690	-	523766 186763
102	Contemporary Trade Directory Entries Name: Ashcroft Plumbing & Heating Ltd Location: 7, Gladstone Park Gardens, London, NW2 6LA Classification: Boilers - Servicing, Replacements & Repairs Status: Inactive Positional Accuracy: Automatically positioned to the address	A17SW (NW)	704	-	523204 186452
103	Contemporary Trade Directory Entries Name: Plan C R Ltd Location: 7, Pinemartin Close, LONDON, NW2 6YR Classification: Commercial Cleaning Services Status: Inactive Positional Accuracy: Automatically positioned to the address	A17SW (NW)	710	-	523115 186308
104	Contemporary Trade Directory Entries Name: London Roadmarkings Location: 144, Walm Lane, London, NW2 4RU Classification: Road Marking & Surfacing Equipment & Material Manufacturers Status: Inactive Positional Accuracy: Automatically positioned to the address	A8SW (S)	762	-	523582 185096
104	Contemporary Trade Directory Entries Name: A1a Removals Location: 140, Walm Lane, London, NW2 4RU Classification: Waste Disposal Services Status: Inactive Positional Accuracy: Automatically positioned to the address	A8SW (S)	780	-	523576 185079

Map ID	Details	Quadrant Reference (Compass Direction)	Estimated Distance From Site	Contact	NGR
105	<p>Contemporary Trade Directory Entries</p> <p>Name: Plastic Cards Tech Location: 90, Cotswold Gardens, London, NW2 1PG Classification: Printers - Glass, Metal, Plastics Etc. Status: Inactive Positional Accuracy: Automatically positioned to the address</p>	A18NW (N)	762	-	523781 186837
106	<p>Contemporary Trade Directory Entries</p> <p>Name: Kwik Fit Location: 63 Shoot Up Hill, London, NW2 3PS Classification: Tyre Dealers Status: Active Positional Accuracy: Automatically positioned to the address</p>	A9SW (SE)	775	-	524248 185135
106	<p>Contemporary Trade Directory Entries</p> <p>Name: Allure Cleaners Location: Flat 14, Mapesbury Court, 59-61, Shoot up Hill, London, NW2 3PU Classification: Cleaning Services - Domestic Status: Inactive Positional Accuracy: Automatically positioned to the address</p>	A9SW (SE)	809	-	524262 185103
107	<p>Contemporary Trade Directory Entries</p> <p>Name: Www.Mgsltd.Acnrep.Com Location: 84, Teignmouth Road, London, NW2 4DX Classification: Distribution Services Status: Inactive Positional Accuracy: Automatically positioned to the address</p>	A8SW (S)	777	-	523783 185032
108	<p>Contemporary Trade Directory Entries</p> <p>Name: Milena Raykina Location: 63, Hendon Way, London, NW2 2LX Classification: Cleaning Services - Commercial Status: Inactive Positional Accuracy: Automatically positioned to the address</p>	A19SW (NE)	785	-	524496 186502
109	<p>Contemporary Trade Directory Entries</p> <p>Name: Pc Electronics Location: 1, Pennine Parade, Pennine Drive, London, NW2 1NT Classification: Electronic Engineers Status: Inactive Positional Accuracy: Automatically positioned to the address</p>	A18NE (N)	804	-	524078 186839
109	<p>Contemporary Trade Directory Entries</p> <p>Name: O T Enterprises Location: 1, Pennine Parade, Pennine Drive, London, NW2 1NT Classification: Printers Status: Inactive Positional Accuracy: Manually positioned to the address or location</p>	A18NE (N)	804	-	524078 186839
109	<p>Contemporary Trade Directory Entries</p> <p>Name: Cleaning Services Cricklewood Location: 3, Pennine Parade, Pennine Drive, London, NW2 1NT Classification: Cleaning Services - Domestic Status: Inactive Positional Accuracy: Automatically positioned to the address</p>	A18NE (N)	812	-	524087 186844
109	<p>Contemporary Trade Directory Entries</p> <p>Name: Cleaning Services Cricklewood Location: 3, Pennine Parade, Pennine Drive, London, NW2 1NT Classification: Cleaning Services - Domestic Status: Inactive Positional Accuracy: Automatically positioned to the address</p>	A18NE (N)	812	-	524087 186844
109	<p>Contemporary Trade Directory Entries</p> <p>Name: Datasync Ltd Location: 62, Pennine Drive, London, NW2 1PD Classification: Electronic Engineers Status: Inactive Positional Accuracy: Automatically positioned to the address</p>	A18NE (N)	826	-	524047 186871
110	<p>Contemporary Trade Directory Entries</p> <p>Name: Waxing Miracle Location: 69, Hendon Way, London, NW2 2LY Classification: Candle Manufacturers & Suppliers Status: Inactive Positional Accuracy: Automatically positioned to the address</p>	A19SW (NE)	805	-	524476 186554
111	<p>Contemporary Trade Directory Entries</p> <p>Name: Metrocorp Ltd Location: Flat 18, Hocroft Court, Hendon Way, LONDON, NW2 2LU Classification: Oil & Gas Exploration Supplies & Services Status: Active Positional Accuracy: Automatically positioned to the address</p>	A14NE (E)	815	-	524736 186214

Map ID	Details	Quadrant Reference (Compass Direction)	Estimated Distance From Site	Contact	NGR
112	Contemporary Trade Directory Entries Name: Tania Property Services Location: 118, Clitterhouse Road, London, NW2 1DN Classification: Cleaning Services - Domestic Status: Inactive Positional Accuracy: Automatically positioned to the address	A17NE (N)	823	-	523512 186837
113	Contemporary Trade Directory Entries Name: Pennine Food Location: 9, Pennine Parade, Pennine Drive, London, NW2 1NT Classification: Dry Cleaners Status: Active Positional Accuracy: Automatically positioned to the address	A18NE (N)	837	-	524108 186864
113	Contemporary Trade Directory Entries Name: Window Cleaning (Cricklewood) Location: 16, Pennine Parade, Pennine Drive, London, NW2 1NT Classification: Windmills & Wind Power Equipment Status: Inactive Positional Accuracy: Automatically positioned to the address	A18NE (N)	869	-	524131 186889
114	Contemporary Trade Directory Entries Name: Via Group Ltd Location: A, 78, Hendon Way, London, NW2 2NG Classification: Bottle Manufacturers & Suppliers Status: Inactive Positional Accuracy: Automatically positioned to the address	A19SW (NE)	838	-	524541 186530
115	Contemporary Trade Directory Entries Name: North London Haulage Ltd Location: 90, Gladstone Park Gardens, London, NW2 6JX Classification: Road Haulage Services Status: Inactive Positional Accuracy: Automatically positioned to the address	A12NW (W)	847	-	522947 186240
115	Contemporary Trade Directory Entries Name: North London Haulage Location: 90, Gladstone Park Gardens, London, NW2 6JX Classification: Road Haulage Services Status: Inactive Positional Accuracy: Automatically positioned to the address	A12NW (W)	847	-	522947 186240
116	Contemporary Trade Directory Entries Name: E W Services Location: 54, Sarre Road, London, NW2 3SL Classification: Carpet, Curtain & Upholstery Cleaners Status: Inactive Positional Accuracy: Automatically positioned to the address	A9NE (SE)	882	-	524694 185342
117	Contemporary Trade Directory Entries Name: T Quinlan Location: 2, Grosvenor Gardens, London, NW2 4QP Classification: Medical & Dental Laboratories Status: Inactive Positional Accuracy: Automatically positioned to the address	A7SE (S)	888	-	523499 184993
118	Contemporary Trade Directory Entries Name: Edgware Road Cleaners Location: 3, Oxgate Gardens, London, NW2 6EA Classification: Cleaning Services - Domestic Status: Inactive Positional Accuracy: Automatically positioned to the address	A17NW (NW)	915	-	523085 186639
119	Contemporary Trade Directory Entries Name: G C Services Location: 66, Brent Terrace, London, NW2 1BY Classification: Commercial Cleaning Services Status: Inactive Positional Accuracy: Automatically positioned to the address	A17NE (NW)	923	-	523385 186887
120	Contemporary Trade Directory Entries Name: Service Clean Location: 5, Cleveland Gardens, London, NW2 1EA Classification: Carpet, Curtain & Upholstery Cleaners Status: Inactive Positional Accuracy: Automatically positioned to the address	A23SE (N)	925	-	524097 186960
121	Contemporary Trade Directory Entries Name: Hampstead Cleaning Services Location: Flat 15, Durrissdeer House, Lyndale, London, NW2 2PA Classification: Cleaning Services - Domestic Status: Inactive Positional Accuracy: Automatically positioned to the address	A15NW (E)	943	-	524930 185988

Map ID	Details	Quadrant Reference (Compass Direction)	Estimated Distance From Site	Contact	NGR
122	Contemporary Trade Directory Entries Name: Elmira'S Location: 136, Hendon Way, London, NW2 2NG Classification: Ironing & Home Laundry Services Status: Inactive Positional Accuracy: Automatically positioned to the address	A19NW (NE)	947	-	524458 186780
123	Contemporary Trade Directory Entries Name: James & Alden Location: Hanover House, 385, Edgware Road, LONDON, NW2 6BA Classification: Leather Merchants & Wholesalers Status: Inactive Positional Accuracy: Automatically positioned to the address	A17NW (NW)	955	-	523080 186693
123	Contemporary Trade Directory Entries Name: Shell Staples Corner Location: 383, Edgware Road, London, NW2 6LD Classification: Petrol Filling Stations Status: Inactive Positional Accuracy: Automatically positioned to the address	A17NW (NW)	956	-	523079 186694
123	Contemporary Trade Directory Entries Name: Shell Service Station Location: 383, Edgware Road, London, NW2 6LD Classification: Petrol Filling Stations Status: Active Positional Accuracy: Automatically positioned to the address	A17NW (NW)	956	-	523079 186694
123	Contemporary Trade Directory Entries Name: Builder Depot Ltd Location: 383a, Edgware Road, London, NW2 6LD Classification: Builders' Merchants Status: Active Positional Accuracy: Automatically positioned to the address	A17NW (NW)	970	-	523069 186703
123	Contemporary Trade Directory Entries Name: E & E Textiles Ltd Location: 385, Edgware Road, London, NW2 6LD Classification: Clothing & Fabrics - Manufacturers Status: Inactive Positional Accuracy: Automatically positioned in the proximity of the address	A17NW (NW)	970	-	523069 186703
124	Contemporary Trade Directory Entries Name: Star Dry Cleaner Location: 104, Walm Lane, London, NW2 4RS Classification: Dry Cleaners Status: Active Positional Accuracy: Automatically positioned to the address	A2NE (S)	996	-	523481 184884
124	Contemporary Trade Directory Entries Name: Reliant Dry Cleaners Location: 104, Walm Lane, London, NW2 4RS Classification: Dry Cleaners Status: Inactive Positional Accuracy: Automatically positioned to the address	A2NE (S)	996	-	523483 184884
125	Contemporary Trade Directory Entries Name: Villagers Laundrette & Dry Cleaners Location: 24, Station Parade, LONDON, NW2 4NH Classification: Dry Cleaners Status: Active Positional Accuracy: Automatically positioned to the address	A2NE (SW)	996	-	523417 184913
126	Contemporary Trade Directory Entries Name: Karma Clothing Co Ltd Location: Hanover House, 385, Edgware Road, LONDON, NW2 6LD Classification: Knitwear Manufacturers & Wholesalers Status: Inactive Positional Accuracy: Automatically positioned to the address	A17NW (NW)	998	-	523011 186682
127	Fuel Station Entries Name: Jacob'S Taxi Garage Location: Dersingham Road , Cricklewood , London, Outer London, NW2 1SP Brand: Obsolete Premises Type: Not Applicable Status: Obsolete Positional Accuracy: Automatically positioned to the address	A14NW (NE)	524	-	524386 186224

Map ID	Details	Quadrant Reference (Compass Direction)	Estimated Distance From Site	Contact	NGR
128	Fuel Station Entries Name: Broadway Service Station Location: 19-27, Cricklewood Broadway , Cricklewood , London, Outer London, NW2 3JX Brand: Unbranded Premises Type: Not Applicable Status: Obsolete Positional Accuracy: Manually positioned to the address or location	A8NE (S)	586	-	524117 185279
129	Fuel Station Entries Name: Mfg Cricklewood Location: 374, Edgware Road , Cricklewood , London, Outer London, NW2 6ND Brand: Esso Premises Type: Petrol Station Status: Open Positional Accuracy: Automatically positioned to the address	A17SE (NW)	657	-	523294 186486
130	Fuel Station Entries Name: Hks Staples Corner Location: 383, Edgware Road , Cricklewood , London, Outer London, NW2 6LD Brand: Shell Premises Type: Petrol Station Status: Open Positional Accuracy: Manually positioned to the address or location	A17NW (NW)	970	-	523070 186705
131	Points of Interest - Commercial Services Name: London Scrap Metal Reycling Location: Cricklewood Railway Station, Cricklewood Lane, London, NW2 1HL Category: Recycling Services Class Code: Scrap Metal Merchants Positional Accuracy: Positioned to address or location	A13SE (E)	68	10	524040 185928
132	Points of Interest - Commercial Services Name: L E Went Ltd Location: 227 Cricklewood Broadway, London, NW2 3HP Category: Repair and Servicing Class Code: Vehicle Repair, Testing and Servicing Positional Accuracy: Positioned to address or location	A13SW (SW)	125	10	523685 185847
132	Points of Interest - Commercial Services Name: London Auto Location: 3 Hassop Road, London, NW2 6RX Category: Repair and Servicing Class Code: Vehicle Repair, Testing and Servicing Positional Accuracy: Positioned to address or location	A13SW (SW)	142	10	523678 185818
132	Points of Interest - Commercial Services Name: R K Auto Location: 3 Hassop Road, London, NW2 6RX Category: Repair and Servicing Class Code: Vehicle Repair, Testing and Servicing Positional Accuracy: Positioned to address or location	A13SW (SW)	142	10	523678 185818
132	Points of Interest - Commercial Services Name: R K Auto Location: 3 Hassop Road, London, NW2 6RX Category: Repair and Servicing Class Code: Vehicle Repair, Testing and Servicing Positional Accuracy: Positioned to address or location	A13SW (SW)	142	10	523678 185818
132	Points of Interest - Commercial Services Name: R K Auto Location: 3 Hassop Road, London, NW2 6RX Category: Repair and Servicing Class Code: Vehicle Repair, Testing and Servicing Positional Accuracy: Positioned to address or location	A13SW (SW)	143	10	523678 185818
132	Points of Interest - Commercial Services Name: A R Motors Location: 7 Hassop Road, London, NW2 6RX Category: Repair and Servicing Class Code: Vehicle Repair, Testing and Servicing Positional Accuracy: Positioned to address or location	A13SW (SW)	143	10	523673 185827
133	Points of Interest - Commercial Services Name: Specialist Motor Parts Location: 13 Hassop Road, London, NW2 6RX Category: Repair and Servicing Class Code: Vehicle Repair, Testing and Servicing Positional Accuracy: Positioned to address or location	A13SW (SW)	148	10	523661 185843

Map ID	Details	Quadrant Reference (Compass Direction)	Estimated Distance From Site	Contact	NGR
133	Points of Interest - Commercial Services Name: Nijib Autos Location: 13 Hassop Road, London, NW2 6RX Category: Repair and Servicing Class Code: Vehicle Repair, Testing and Servicing Positional Accuracy: Positioned to address or location	A13SW (SW)	148	10	523661 185843
133	Points of Interest - Commercial Services Name: Specialist Motor Parts Location: 11 Hassop Road, London, NW2 6RX Category: Repair and Servicing Class Code: Vehicle Repair, Testing and Servicing Positional Accuracy: Positioned to address or location	A13SW (SW)	148	10	523664 185835
133	Points of Interest - Commercial Services Name: Ariana Accident Repair Location: 13 Hassop Road, London, NW2 6RX Category: Repair and Servicing Class Code: Vehicle Repair, Testing and Servicing Positional Accuracy: Positioned to address or location	A13SW (SW)	149	10	523661 185842
133	Points of Interest - Commercial Services Name: S K Auto Crash Ltd Location: Apollo Car Hire 11, Hassop Road, London, NW2 6RX Category: Repair and Servicing Class Code: Vehicle Repair, Testing and Servicing Positional Accuracy: Positioned to address or location	A13SW (SW)	150	10	523663 185834
133	Points of Interest - Commercial Services Name: Brookwell International Ltd Location: 15 Hassop Road, London, NW2 6RX Category: Repair and Servicing Class Code: Vehicle Repair, Testing and Servicing Positional Accuracy: Positioned to address or location	A13SW (SW)	151	10	523658 185847
133	Points of Interest - Commercial Services Name: A R Motors Location: 2-4 Hassop Road, London, NW2 6RX Category: Repair and Servicing Class Code: Vehicle Repair, Testing and Servicing Positional Accuracy: Positioned to address or location	A13SW (SW)	171	10	523645 185823
133	Points of Interest - Commercial Services Name: A R Motors Location: 4 Hassop Road, London, NW2 6RX Category: Repair and Servicing Class Code: Vehicle Repair, Testing and Servicing Positional Accuracy: Positioned to address or location	A13SW (SW)	171	10	523645 185823
133	Points of Interest - Commercial Services Name: Macrover Location: 14 Hassop Road, London, NW2 6RX Category: Repair and Servicing Class Code: Vehicle Repair, Testing and Servicing Positional Accuracy: Positioned to address or location	A13SW (W)	179	10	523629 185846
133	Points of Interest - Commercial Services Name: Macrover Auto Services Location: 14 Hassop Road, London, NW2 6RX Category: Repair and Servicing Class Code: Vehicle Repair, Testing and Servicing Positional Accuracy: Positioned to address or location	A13SW (W)	179	10	523629 185846
133	Points of Interest - Commercial Services Name: K S Auto Repairs Location: 18 Hassop Road, London, NW2 6RX Category: Repair and Servicing Class Code: Vehicle Repair, Testing and Servicing Positional Accuracy: Positioned to address or location	A13SW (W)	182	10	523624 185856
133	Points of Interest - Commercial Services Name: A F G Auto Location: 26 Hassop Road, London, NW2 6RX Category: Repair and Servicing Class Code: Vehicle Repair, Testing and Servicing Positional Accuracy: Positioned to address or location	A13SW (W)	194	10	523610 185872
133	Points of Interest - Commercial Services Name: K N Car Auto Location: 28 Hassop Road, London, NW2 6RX Category: Repair and Servicing Class Code: Vehicle Repair, Testing and Servicing Positional Accuracy: Positioned to address or location	A13SW (W)	198	10	523606 185877

Map ID	Details	Quadrant Reference (Compass Direction)	Estimated Distance From Site	Contact	NGR
133	Points of Interest - Commercial Services Name: Halai Motors Location: 30 Hassop Road, London, NW2 6RX Category: Repair and Servicing Class Code: Vehicle Repair, Testing and Servicing Positional Accuracy: Positioned to address or location	A13SW (W)	205	10	523598 185878
133	Points of Interest - Commercial Services Name: A H Location: 30 Hassop Road, London, NW2 6RX Category: Repair and Servicing Class Code: Vehicle Repair, Testing and Servicing Positional Accuracy: Positioned to address or location	A13SW (W)	205	10	523598 185878
133	Points of Interest - Commercial Services Name: Ah Auto Electrical Location: 30 Hassop Road, London, NW2 6RX Category: Repair and Servicing Class Code: Vehicle Repair, Testing and Servicing Positional Accuracy: Positioned to address or location	A13SW (W)	205	10	523598 185878
133	Points of Interest - Commercial Services Name: A H Auto Electrical Location: 30 Hassop Road, London, NW2 6RX Category: Repair and Servicing Class Code: Vehicle Repair, Testing and Servicing Positional Accuracy: Positioned to address or location	A13SW (W)	206	10	523598 185878
133	Points of Interest - Commercial Services Name: Motor Crash Repairs Location: 32 Hassop Road, London, NW2 6RX Category: Repair and Servicing Class Code: Vehicle Repair, Testing and Servicing Positional Accuracy: Positioned to address or location	A13SW (W)	211	10	523593 185891
133	Points of Interest - Commercial Services Name: Motor Crash Repairs Location: 32 Hassop Road, London, NW2 6RX Category: Repair and Servicing Class Code: Vehicle Repair, Testing and Servicing Positional Accuracy: Positioned to address or location	A13SW (W)	212	10	523592 185890
133	Points of Interest - Commercial Services Name: Edgware Motor Care Ltd Location: 42-44 Hassop Road, London, NW2 6RX Category: Repair and Servicing Class Code: Vehicle Repair, Testing and Servicing Positional Accuracy: Positioned to address or location	A13SW (W)	231	10	523565 185922
133	Points of Interest - Commercial Services Name: Edgware Motor Care Ltd Location: 42-44 Hassop Road, London, NW2 6RX Category: Repair and Servicing Class Code: Vehicle Repair, Testing and Servicing Positional Accuracy: Positioned to address or location	A13SW (W)	231	10	523565 185922
133	Points of Interest - Commercial Services Name: Five Star Garage Location: 42-44 Hassop Road, London, NW2 6RX Category: Repair and Servicing Class Code: Vehicle Repair, Testing and Servicing Positional Accuracy: Positioned to address or location	A13SW (W)	232	10	523565 185921
133	Points of Interest - Commercial Services Name: Glassbusters Location: 42-44 Hassop Road, London, NW2 6RX Category: Recycling Services Class Code: Recycling, Reclamation and Disposal Positional Accuracy: Positioned to address or location	A13SW (W)	232	10	523565 185921
133	Points of Interest - Commercial Services Name: Edgware Motorcare Ltd Location: 42-44 Hassop Road, London, NW2 6RX Category: Repair and Servicing Class Code: Vehicle Repair, Testing and Servicing Positional Accuracy: Positioned to address or location	A13SW (W)	232	10	523565 185921
133	Points of Interest - Commercial Services Name: Fast Car Valeting Location: Ground Floor Flat 21, Pine Road, London, NW2 6SB Category: Personal, Consumer and other Services Class Code: Vehicle Cleaning Services Positional Accuracy: Positioned to address or location	A13SW (W)	235	10	523577 185822

Map ID	Details	Quadrant Reference (Compass Direction)	Estimated Distance From Site	Contact	NGR
134	Points of Interest - Commercial Services Name: Oakdale Motors Location: 57 Oak Grove, London, NW2 3LS Category: Repair and Servicing Class Code: Vehicle Repair, Testing and Servicing Positional Accuracy: Positioned to address or location	A13SE (SE)	212	10	524090 185685
134	Points of Interest - Commercial Services Name: Oakdale Motors Location: 57 Oak Grove, London, NW2 3LS Category: Repair and Servicing Class Code: Vehicle Repair, Testing and Servicing Positional Accuracy: Positioned to address or location	A13SE (SE)	212	10	524090 185685
134	Points of Interest - Commercial Services Name: V P Cars of Cricklewood Location: 53-55 Oak Grove, London, NW2 3LS Category: Repair and Servicing Class Code: Vehicle Repair, Testing and Servicing Positional Accuracy: Positioned to address or location	A13SE (SE)	213	10	524091 185684
134	Points of Interest - Commercial Services Name: Oak Dale Location: 57 Oak Grove, London, NW2 3LS Category: Repair and Servicing Class Code: Vehicle Repair, Testing and Servicing Positional Accuracy: Positioned to address or location	A13SE (SE)	214	10	524092 185684
134	Points of Interest - Commercial Services Name: V P Cars of Cricklewood Ltd Location: 53-55 Oak Grove, London, NW2 3LS Category: Repair and Servicing Class Code: Vehicle Repair, Testing and Servicing Positional Accuracy: Positioned to address or location	A13SE (SE)	214	10	524092 185684
134	Points of Interest - Commercial Services Name: M L Autos Ltd Location: 57 Oak Grove, London, NW2 3LS Category: Repair and Servicing Class Code: Vehicle Repair, Testing and Servicing Positional Accuracy: Positioned to address or location	A13SE (SE)	214	10	524092 185684
134	Points of Interest - Commercial Services Name: Dragonstop Pest Control Location: 22 Ash Grove, London, NW2 3LL Category: Contract Services Class Code: Pest and Vermin Control Positional Accuracy: Positioned to address or location	A13SE (SE)	233	10	524029 185632
135	Points of Interest - Commercial Services Name: Kwik Stop Location: 295 Cricklewood Broadway, London, NW2 6NX Category: Repair and Servicing Class Code: Vehicle Repair, Testing and Servicing Positional Accuracy: Positioned to address or location	A13NW (W)	216	10	523553 186021
135	Points of Interest - Commercial Services Name: Kwik Stop Location: 295 Cricklewood Broadway, London, NW2 6NX Category: Repair and Servicing Class Code: Vehicle Repair, Testing and Servicing Positional Accuracy: Positioned to address or location	A13NW (W)	216	10	523553 186021
135	Points of Interest - Commercial Services Name: Cricklewood Metal Works Location: 75 Hassop Road, London, NW2 6RX Category: Construction Services Class Code: Metalworkers Including Blacksmiths Positional Accuracy: Positioned to address or location	A13NW (W)	227	10	523544 185999
135	Points of Interest - Commercial Services Name: Car Service & Repair Location: 77 Hassop Road, London, NW2 6RX Category: Repair and Servicing Class Code: Vehicle Repair, Testing and Servicing Positional Accuracy: Positioned to address or location	A12NE (W)	231	10	523539 186004
135	Points of Interest - Commercial Services Name: H&T Auto Services Location: 79 Hassop Road, London, NW2 6RX Category: Repair and Servicing Class Code: Vehicle Repair, Testing and Servicing Positional Accuracy: Positioned to address or location	A12NE (W)	233	10	523537 186009

Map ID	Details	Quadrant Reference (Compass Direction)	Estimated Distance From Site	Contact	NGR
135	Points of Interest - Commercial Services Name: Mark Lew Location: 60-62 Hassop Road, London, NW2 6RX Category: Repair and Servicing Class Code: Vehicle Repair, Testing and Servicing Positional Accuracy: Positioned to address or location	A12NE (W)	239	10	523543 185951
135	Points of Interest - Commercial Services Name: Lewmark Auto Company Location: 60-62 Hassop Road, London, NW2 6RX Category: Repair and Servicing Class Code: Vehicle Repair, Testing and Servicing Positional Accuracy: Positioned to address or location	A12NE (W)	240	10	523543 185951
136	Points of Interest - Commercial Services Name: L & D Motorcycles Location: 110 Cricklewood Broadway, London, NW2 3EJ Category: Repair and Servicing Class Code: Vehicle Repair, Testing and Servicing Positional Accuracy: Positioned to address or location	A8NE (S)	274	10	523975 185557
137	Points of Interest - Commercial Services Name: Nigeria Port Authority Location: Allenby House 1a, Temple Road, London, NW2 6PJ Category: Transport, Storage and Delivery Class Code: Distribution and Haulage Positional Accuracy: Positioned to address or location	A12NE (W)	285	10	523488 186082
137	Points of Interest - Commercial Services Name: Sadicom Express Ltd Location: Allenby House 1a, Temple Road, London, NW2 6PJ Category: Transport, Storage and Delivery Class Code: Distribution and Haulage Positional Accuracy: Positioned to address or location	A12NE (W)	285	10	523488 186082
137	Points of Interest - Commercial Services Name: Sadicom Express Ltd Location: Allenby House 1a, Temple Road, London, NW2 6PJ Category: Transport, Storage and Delivery Class Code: Distribution and Haulage Positional Accuracy: Positioned to address or location	A12NE (W)	285	10	523488 186082
138	Points of Interest - Commercial Services Name: Cricklewood Lane M O T Centre Location: 114 Cricklewood Lane, London, NW2 2DP Category: Repair and Servicing Class Code: Vehicle Repair, Testing and Servicing Positional Accuracy: Positioned to address or location	A14NW (E)	298	10	524221 186069
138	Points of Interest - Commercial Services Name: Eagle Hand Car Wash Location: 114 Cricklewood Lane, London, NW2 2DP Category: Personal, Consumer and other Services Class Code: Vehicle Cleaning Services Positional Accuracy: Positioned to address or location	A14NW (E)	299	10	524222 186070
138	Points of Interest - Commercial Services Name: P N Autos Location: 114 Cricklewood Lane, London, NW2 2DP Category: Repair and Servicing Class Code: Vehicle Repair, Testing and Servicing Positional Accuracy: Positioned to address or location	A14NW (E)	299	10	524222 186070
138	Points of Interest - Commercial Services Name: Cricklewood Lane Service Station Location: 114 Cricklewood Lane, London, NW2 2DP Category: Repair and Servicing Class Code: Vehicle Repair, Testing and Servicing Positional Accuracy: Positioned to address or location	A14NW (E)	299	10	524222 186070
138	Points of Interest - Commercial Services Name: Cricklewood Lane Service Station Location: 114 Cricklewood Lane, London, NW2 2DP Category: Repair and Servicing Class Code: Vehicle Repair, Testing and Servicing Positional Accuracy: Positioned to address or location	A14NW (E)	299	10	524222 186070
138	Points of Interest - Commercial Services Name: VIP Engineering Location: 114 Cricklewood Lane, London, NW2 2DP Category: Repair and Servicing Class Code: Vehicle Repair, Testing and Servicing Positional Accuracy: Positioned to address or location	A14NW (E)	299	10	524222 186070

Map ID	Details	Quadrant Reference (Compass Direction)	Estimated Distance From Site	Contact	NGR
139	<p>Points of Interest - Commercial Services</p> <p>Name: Cricklewood Carriers Cab Co Ltd Location: Midland Arches, Edgware Road, London, NW2 6NJ Category: Repair and Servicing Class Code: Vehicle Repair, Testing and Servicing Positional Accuracy: Positioned to address or location</p>	A12NE (NW)	371	10	523464 186244
140	<p>Points of Interest - Commercial Services</p> <p>Name: Cricklewood Tyre & Car Repair Mechanic Location: 1a Brent Terrace, London, NW2 1BX Category: Repair and Servicing Class Code: Vehicle Repair, Testing and Servicing Positional Accuracy: Positioned to address or location</p>	A18SW (N)	385	10	523767 186456
141	<p>Points of Interest - Commercial Services</p> <p>Name: Car Treats Location: 9 Elsinore Gardens, London, NW2 1SS Category: Repair and Servicing Class Code: Vehicle Repair, Testing and Servicing Positional Accuracy: Positioned to address or location</p>	A18SE (NE)	460	10	524134 186417
141	<p>Points of Interest - Commercial Services</p> <p>Name: Car Treats Location: 9 Elsinore Gardens, London, NW2 1SS Category: Repair and Servicing Class Code: Vehicle Repair, Testing and Servicing Positional Accuracy: Positioned to address or location</p>	A18SE (NE)	460	10	524134 186417
142	<p>Points of Interest - Commercial Services</p> <p>Name: Kwikkill Location: 125 Cheviot Gardens, London, NW2 1QB Category: Contract Services Class Code: Pest and Vermin Control Positional Accuracy: Positioned to address or location</p>	A18SE (N)	521	10	523985 186571
142	<p>Points of Interest - Commercial Services</p> <p>Name: Kwikkill Pest & Vermin Control Location: 125 Cheviot Gardens, London, NW2 1QB Category: Contract Services Class Code: Pest and Vermin Control Positional Accuracy: Positioned to address or location</p>	A18SE (N)	521	10	523985 186571
143	<p>Points of Interest - Commercial Services</p> <p>Name: Jacobs Ltd Location: Dersingham Road Garage, Dersingham Road, London, NW2 1SP Category: Repair and Servicing Class Code: Vehicle Repair, Testing and Servicing Positional Accuracy: Positioned to address or location</p>	A14NW (NE)	523	10	524386 186223
143	<p>Points of Interest - Commercial Services</p> <p>Name: Jacobs Location: Dersingham Road Garage, Dersingham Road, London, NW2 1SP Category: Repair and Servicing Class Code: Vehicle Repair, Testing and Servicing Positional Accuracy: Positioned to address or location</p>	A14NW (NE)	524	10	524386 186224
143	<p>Points of Interest - Commercial Services</p> <p>Name: Dersingham Road Garage Ltd Location: Dersingham Road Garage, Dersingham Road, London, NW2 1SP Category: Repair and Servicing Class Code: Vehicle Repair, Testing and Servicing Positional Accuracy: Positioned to address or location</p>	A14NW (NE)	524	10	524386 186224
144	<p>Points of Interest - Commercial Services</p> <p>Name: Mobile Scrap Metal Weigh & Pay Service Location: Rear Of 400, Edgware Road, London, NW2 6ND Category: Recycling Services Class Code: Scrap Metal Merchants Positional Accuracy: Positioned to address or location</p>	A17SE (NW)	526	10	523387 186393
144	<p>Points of Interest - Commercial Services</p> <p>Name: N W L Investments Ltd Location: Rear Of 400, Edgware Road, London, NW2 6ND Category: Repair and Servicing Class Code: Vehicle Repair, Testing and Servicing Positional Accuracy: Positioned to address or location</p>	A17SE (NW)	526	10	523387 186393
144	<p>Points of Interest - Commercial Services</p> <p>Name: Hosier Waste & Recycling Location: 400 Edgware Road, London, NW2 6ND Category: Recycling Services Class Code: Recycling, Reclamation and Disposal Positional Accuracy: Positioned to address or location</p>	A17SE (NW)	526	10	523387 186393

Map ID	Details	Quadrant Reference (Compass Direction)	Estimated Distance From Site	Contact	NGR
144	Points of Interest - Commercial Services Name: O'Hagan Haulage Ltd Location: 400 Edgware Road, London, NW2 6ND Category: Transport, Storage and Delivery Class Code: Distribution and Haulage Positional Accuracy: Positioned to address or location	A17SE (NW)	526	10	523387 186393
145	Points of Interest - Commercial Services Name: MOT Direct Ltd Location: 16 Wotton Road, London, NW2 6PX Category: Repair and Servicing Class Code: Vehicle Repair, Testing and Servicing Positional Accuracy: Positioned to address or location	A12NE (W)	540	10	523228 186036
145	Points of Interest - Commercial Services Name: Wotton Road Garage Location: 16 Wotton Road, London, NW2 6PX Category: Repair and Servicing Class Code: Vehicle Repair, Testing and Servicing Positional Accuracy: Positioned to address or location	A12NE (W)	540	10	523228 186036
146	Points of Interest - Commercial Services Name: Horizon Autos Location: A 1 Brent Terrace, London, NW2 1BX Category: Repair and Servicing Class Code: Vehicle Repair, Testing and Servicing Positional Accuracy: Positioned to address or location	A18SW (N)	546	10	523650 186593
146	Points of Interest - Commercial Services Name: Horizon Autos Location: 1a Brent Terrace, London, NW2 1BX Category: Repair and Servicing Class Code: Vehicle Repair, Testing and Servicing Positional Accuracy: Positioned to address or location	A18SW (N)	546	10	523650 186593
147	Points of Interest - Commercial Services Name: Broadway Service Station Location: 17-27 Cricklewood Broadway, London, NW2 3JX Category: Personal, Consumer and other Services Class Code: Vehicle Cleaning Services Positional Accuracy: Positioned to address or location	A8NE (S)	586	10	524117 185279
147	Points of Interest - Commercial Services Name: Car Wash Location: 17-27 Cricklewood Broadway, London, NW2 3JX Category: Personal, Consumer and other Services Class Code: Vehicle Cleaning Services Positional Accuracy: Positioned to address or location	A8NE (S)	586	10	524117 185279
147	Points of Interest - Commercial Services Name: Car Tuning Location: 18 Cricklewood Broadway, London, NW2 3HD Category: Repair and Servicing Class Code: Vehicle Repair, Testing and Servicing Positional Accuracy: Positioned to address or location	A8NE (SE)	592	10	524166 185299
147	Points of Interest - Commercial Services Name: Motorways Services Ltd Location: 17-27 Cricklewood Broadway, London, NW2 3JX Category: Repair and Servicing Class Code: Vehicle Repair, Testing and Servicing Positional Accuracy: Positioned to address or location	A8NE (S)	601	10	524134 185271
148	Points of Interest - Commercial Services Name: Neville Haulage Location: 109 Pennine Drive, London, NW2 1NN Category: Transport, Storage and Delivery Class Code: Distribution and Haulage Positional Accuracy: Positioned to address or location	A18NE (N)	601	10	523882 186675
149	Points of Interest - Commercial Services Name: Mfg Cricklewood Location: 374 Edgware Road, London, NW2 6ND Category: Personal, Consumer and other Services Class Code: Vehicle Cleaning Services Positional Accuracy: Positioned to address or location	A17SE (NW)	652	10	523302 186487
149	Points of Interest - Commercial Services Name: Car Wash Location: 374 Edgware Road, London, NW2 6ND Category: Personal, Consumer and other Services Class Code: Vehicle Cleaning Services Positional Accuracy: Positioned to address or location	A17SE (NW)	657	10	523294 186486

Map ID	Details	Quadrant Reference (Compass Direction)	Estimated Distance From Site	Contact	NGR
150	Points of Interest - Commercial Services Name: Kwik-Fit (GB) Limited Location: 63 Shoot Up Hill, London, NW2 3PS Category: Repair and Servicing Class Code: Vehicle Repair, Testing and Servicing Positional Accuracy: Positioned to address or location	A9SW (SE)	775	10	524248 185135
150	Points of Interest - Commercial Services Name: Kwik-Fit (GB) Limited Location: 63 Shoot up Hill, London, NW2 3PS Category: Repair and Servicing Class Code: Vehicle Repair, Testing and Servicing Positional Accuracy: Positioned to address or location	A9SW (SE)	775	10	524247 185135
151	Points of Interest - Commercial Services Name: North London Haulage Location: 90 Gladstone Park Gardens, London, NW2 6JX Category: Transport, Storage and Delivery Class Code: Distribution and Haulage Positional Accuracy: Positioned to address or location	A12NW (W)	847	10	522947 186240
151	Points of Interest - Commercial Services Name: North London Haulage Ltd Location: 90 Gladstone Park Gardens, London, NW2 6JX Category: Transport, Storage and Delivery Class Code: Distribution and Haulage Positional Accuracy: Positioned to address or location	A12NW (W)	847	10	522947 186240
152	Points of Interest - Commercial Services Name: Universal Cargo Logistics Ltd Location: 44 Cleveland Gardens, London, NW2 1DY Category: Transport, Storage and Delivery Class Code: Distribution and Haulage Positional Accuracy: Positioned to address or location	A18NE (N)	892	10	524019 186946
153	Points of Interest - Commercial Services Name: Hks Staples Corner Location: 383 Edgware Road, London, NW2 6LW Category: Personal, Consumer and other Services Class Code: Vehicle Cleaning Services Positional Accuracy: Positioned to address or location	A17NW (NW)	947	10	523075 186676
153	Points of Interest - Commercial Services Name: Shell Car Wash Location: 383 Edgware Road, London, NW2 6LD Category: Personal, Consumer and other Services Class Code: Vehicle Cleaning Services Positional Accuracy: Positioned to address or location	A17NW (NW)	956	10	523079 186694
154	Points of Interest - Commercial Services Name: Mobile Motor Mechanic Location: 6 Cleveland Gardens, London, NW2 1DY Category: Repair and Servicing Class Code: Vehicle Repair, Testing and Servicing Positional Accuracy: Positioned to address or location	A23SE (N)	965	10	524137 186989
154	Points of Interest - Commercial Services Name: Mobile Motor Mechanic Location: 6 Cleveland Gardens, London, NW2 1DY Category: Repair and Servicing Class Code: Vehicle Repair, Testing and Servicing Positional Accuracy: Positioned to address or location	A23SE (N)	965	10	524137 186989
155	Points of Interest - Manufacturing and Production Name: Works Location: NW2 Category: Industrial Features Class Code: Unspecified Works Or Factories Positional Accuracy: Positioned to an adjacent address or location	A13SW (S)	25	10	523832 185800
155	Points of Interest - Manufacturing and Production Name: Works Location: Not Supplied Category: Industrial Features Class Code: Unspecified Works Or Factories Positional Accuracy: Positioned to an adjacent address or location	A13SW (S)	26	10	523831 185801
156	Points of Interest - Manufacturing and Production Name: Works Location: 3 Hassop Road, London, NW2 6RX Category: Industrial Features Class Code: Unspecified Works Or Factories Positional Accuracy: Positioned to address or location	A13SW (SW)	142	10	523678 185818

Map ID	Details	Quadrant Reference (Compass Direction)	Estimated Distance From Site	Contact	NGR
156	Points of Interest - Manufacturing and Production Name: Ashford Works Location: Not Supplied Category: Industrial Features Class Code: Unspecified Works Or Factories Positional Accuracy: Positioned to an adjacent address or location	A13SW (SW)	148	10	523713 185755
156	Points of Interest - Manufacturing and Production Name: Ashford Works Location: NW2 Category: Industrial Features Class Code: Unspecified Works Or Factories Positional Accuracy: Positioned to an adjacent address or location	A13SW (SW)	150	10	523714 185750
157	Points of Interest - Manufacturing and Production Name: Works Location: 15 Hassop Road, London, NW2 6RX Category: Industrial Features Class Code: Unspecified Works Or Factories Positional Accuracy: Positioned to address or location	A13SW (SW)	150	10	523658 185847
158	Points of Interest - Manufacturing and Production Name: Works Location: 77 Hassop Road, London, NW2 6RX Category: Industrial Features Class Code: Unspecified Works Or Factories Positional Accuracy: Positioned to address or location	A12NE (W)	231	10	523539 186004
158	Points of Interest - Manufacturing and Production Name: Works Location: 303-305 Cricklewood Broadway, London, NW2 6PG Category: Industrial Features Class Code: Unspecified Works Or Factories Positional Accuracy: Positioned to address or location	A12NE (W)	254	10	523517 186070
158	Points of Interest - Manufacturing and Production Name: Works Location: 1 Temple Road, London, NW2 6PJ Category: Industrial Features Class Code: Unspecified Works Or Factories Positional Accuracy: Positioned to address or location	A12NE (W)	298	10	523474 186078
159	Points of Interest - Manufacturing and Production Name: Works Location: NW2 Category: Industrial Features Class Code: Unspecified Works Or Factories Positional Accuracy: Positioned to an adjacent address or location	A14NW (E)	281	10	524223 186040
159	Points of Interest - Manufacturing and Production Name: Works Location: Not Supplied Category: Industrial Features Class Code: Unspecified Works Or Factories Positional Accuracy: Positioned to an adjacent address or location	A14NW (E)	282	10	524223 186041
160	Points of Interest - Manufacturing and Production Name: Tank Location: NW2 Category: Industrial Features Class Code: Tanks (Generic) Positional Accuracy: Positioned to address or location	A18SW (NW)	348	10	523670 186387
160	Points of Interest - Manufacturing and Production Name: Tanks Location: NW2 Category: Industrial Features Class Code: Tanks (Generic) Positional Accuracy: Positioned to an adjacent address or location	A18SW (NW)	349	10	523674 186390
160	Points of Interest - Manufacturing and Production Name: Tank Location: NW2 Category: Industrial Features Class Code: Tanks (Generic) Positional Accuracy: Positioned to address or location	A18SW (NW)	354	10	523666 186392
160	Points of Interest - Manufacturing and Production Name: Tank Location: NW2 Category: Industrial Features Class Code: Tanks (Generic) Positional Accuracy: Positioned to an adjacent address or location	A18SW (NW)	362	10	523659 186398

Map ID	Details	Quadrant Reference (Compass Direction)	Estimated Distance From Site	Contact	NGR
160	Points of Interest - Manufacturing and Production Name: Tank Location: NW2 Category: Industrial Features Class Code: Tanks (Generic) Positional Accuracy: Positioned to an adjacent address or location	A18SW (N)	389	10	523667 186431
160	Points of Interest - Manufacturing and Production Name: Tanks Location: NW2 Category: Industrial Features Class Code: Tanks (Generic) Positional Accuracy: Positioned to an adjacent address or location	A18SW (NW)	423	10	523647 186460
161	Points of Interest - Manufacturing and Production Name: Industrial Estate Location: NW2 Category: Industrial Features Class Code: Business Parks and Industrial Estates Positional Accuracy: Positioned to an adjacent address or location	A8NW (SW)	412	10	523620 185471
162	Points of Interest - Manufacturing and Production Name: Tank Location: NW2 Category: Industrial Features Class Code: Tanks (Generic) Positional Accuracy: Positioned to an adjacent address or location	A12NE (NW)	495	10	523336 186272
163	Points of Interest - Manufacturing and Production Name: Tank Location: NW2 Category: Industrial Features Class Code: Tanks (Generic) Positional Accuracy: Positioned to an adjacent address or location	A17SE (NW)	509	10	523527 186489
164	Points of Interest - Manufacturing and Production Name: Works Location: Not Supplied Category: Industrial Features Class Code: Unspecified Works Or Factories Positional Accuracy: Positioned to an adjacent address or location	A12NE (W)	532	10	523237 186023
164	Points of Interest - Manufacturing and Production Name: Works Location: NW2 Category: Industrial Features Class Code: Unspecified Works Or Factories Positional Accuracy: Positioned to an adjacent address or location	A12NE (W)	532	10	523237 186022
165	Points of Interest - Manufacturing and Production Name: Works Location: Not Supplied Category: Industrial Features Class Code: Unspecified Works Or Factories Positional Accuracy: Positioned to an adjacent address or location	A12SW (W)	632	10	523155 185881
165	Points of Interest - Manufacturing and Production Name: Works Location: NW2 Category: Industrial Features Class Code: Unspecified Works Or Factories Positional Accuracy: Positioned to an adjacent address or location	A12SW (W)	636	10	523150 185882
166	Points of Interest - Manufacturing and Production Name: Stone Solutions Location: 1a Gladstone Parade, Edgware Road, London, NW2 6JR Category: Extractive Industries Class Code: Stone Quarrying and Preparation Positional Accuracy: Positioned to address or location	A17SE (NW)	646	10	523272 186445
166	Points of Interest - Manufacturing and Production Name: Sam Stone Location: 1a Gladstone Parade, Edgware Road, London, NW2 6JR Category: Extractive Industries Class Code: Stone Quarrying and Preparation Positional Accuracy: Positioned to address or location	A17SE (NW)	646	10	523272 186445
167	Points of Interest - Manufacturing and Production Name: Tank Location: NW2 Category: Industrial Features Class Code: Tanks (Generic) Positional Accuracy: Positioned to address or location	A17NE (NW)	745	10	523455 186722

Map ID	Details	Quadrant Reference (Compass Direction)	Estimated Distance From Site	Contact	NGR
168	Points of Interest - Manufacturing and Production Name: Tank Location: NW2 Category: Industrial Features Class Code: Tanks (Generic) Positional Accuracy: Positioned to an adjacent address or location	A12SW (W)	845	10	522945 185841
169	Points of Interest - Manufacturing and Production Name: Tank Location: NW2 Category: Industrial Features Class Code: Tanks (Generic) Positional Accuracy: Positioned to an adjacent address or location	A17NE (NW)	918	10	523327 186847
170	Points of Interest - Public Infrastructure Name: Cricklewood Rail Station Location: NW2 Category: Public Transport, Stations and Infrastructure Class Code: Railway Stations, Junctions and Halts Positional Accuracy: Positioned to address or location	A13NE (E)	28	10	523969 185950
170	Points of Interest - Public Infrastructure Name: Cricklewood Station Location: Nr Dairyman Close, NW2 Category: Public Transport, Stations and Infrastructure Class Code: Railway Stations, Junctions and Halts Positional Accuracy: Positioned to address or location	A13NE (E)	28	10	523969 185950
171	Points of Interest - Public Infrastructure Name: P B Donoghue Location: 3 Shannon Close, London, NW2 1RR Category: Infrastructure and Facilities Class Code: Waste Storage, Processing and Disposal Positional Accuracy: Positioned to address or location	A13NW (N)	178	10	523866 186249
172	Points of Interest - Public Infrastructure Name: Metroline Location: Cricklewood Broadway, Edgware Road, London, NW2 6JP Category: Public Transport, Stations and Infrastructure Class Code: Bus and Coach Stations, Depots and Companies Positional Accuracy: Positioned to address or location	A17SE (NW)	513	10	523342 186317
172	Points of Interest - Public Infrastructure Name: Agra Skips Location: Rear Of 400, Edgware Road, London, NW2 6ND Category: Infrastructure and Facilities Class Code: Waste Storage, Processing and Disposal Positional Accuracy: Positioned to address or location	A17SE (NW)	526	10	523387 186393
172	Points of Interest - Public Infrastructure Name: Metroline Travel Ltd Location: Cricklewood Bus Garage, Edgware Road, London, NW2 6JP Category: Public Transport, Stations and Infrastructure Class Code: Bus and Coach Stations, Depots and Companies Positional Accuracy: Positioned to address or location	A17SE (NW)	529	10	523322 186315
173	Points of Interest - Public Infrastructure Name: Broadway Service Station Location: 17-27 Cricklewood Broadway, London, NW2 3JX Category: Road And Rail Class Code: Petrol and Fuel Stations Positional Accuracy: Positioned to address or location	A8NE (S)	586	10	524117 185279
173	Points of Interest - Public Infrastructure Name: Broadway Service Station Location: 17-27 Cricklewood Broadway, London, NW2 3JX Category: Road And Rail Class Code: Petrol and Fuel Stations Positional Accuracy: Positioned to address or location	A8NE (S)	586	10	524117 185279
173	Points of Interest - Public Infrastructure Name: Broadway Service Station Location: 17-27 Cricklewood Broadway, London, NW2 3JX Category: Road And Rail Class Code: Petrol and Fuel Stations Positional Accuracy: Positioned to address or location	A8NE (S)	587	10	524127 185283
174	Points of Interest - Public Infrastructure Name: Cricklewood Service Station Location: 374 Edgware Road, London, NW2 6ND Category: Road And Rail Class Code: Petrol and Fuel Stations Positional Accuracy: Positioned to address or location	A17SE (NW)	652	10	523301 186486

Map ID	Details	Quadrant Reference (Compass Direction)	Estimated Distance From Site	Contact	NGR
174	Points of Interest - Public Infrastructure Name: Tcs Cricklewood Location: 374 Edgware Road, London, NW2 6ND Category: Road And Rail Class Code: Petrol and Fuel Stations Positional Accuracy: Positioned to address or location	A17SE (NW)	657	10	523294 186486
174	Points of Interest - Public Infrastructure Name: Cricklewood Service Station Location: 374 Edgware Road, London, NW2 6ND Category: Road And Rail Class Code: Petrol and Fuel Stations Positional Accuracy: Positioned to address or location	A17SE (NW)	657	10	523294 186486
174	Points of Interest - Public Infrastructure Name: Esso Location: 374 Edgware Road, London, NW2 6JP Category: Road And Rail Class Code: Petrol and Fuel Stations Positional Accuracy: Positioned to address or location	A17SE (NW)	658	10	523295 186488
174	Points of Interest - Public Infrastructure Name: M F G Service Station Location: 374 Edgware Road, London, NW2 6ND Category: Road And Rail Class Code: Petrol and Fuel Stations Positional Accuracy: Positioned to address or location	A17SE (NW)	668	10	523288 186496
174	Points of Interest - Public Infrastructure Name: Cricklewood Service Station Location: 374 Edgware Road, London, NW2 6ND Category: Road And Rail Class Code: Petrol and Fuel Stations Positional Accuracy: Positioned to address or location	A17SE (NW)	669	10	523287 186496
175	Points of Interest - Public Infrastructure Name: A1a Removals Location: 140 Walm Lane, London, NW2 4RU Category: Infrastructure and Facilities Class Code: Waste Storage, Processing and Disposal Positional Accuracy: Positioned to address or location	A8SW (S)	780	10	523576 185079
176	Points of Interest - Public Infrastructure Name: Hampstead Cemetery Location: NW6 Category: Infrastructure and Facilities Class Code: Cemeteries and Crematoria Positional Accuracy: Positioned to an adjacent address or location	A9NE (SE)	898	10	524801 185486
177	Points of Interest - Public Infrastructure Name: Hampstead Cemetery Location: Not Supplied Category: Infrastructure and Facilities Class Code: Cemeteries and Crematoria Positional Accuracy: Positioned to an adjacent address or location	A14SE (E)	916	10	524870 185612
177	Points of Interest - Public Infrastructure Name: Hampstead Cemetery Location: NW6 Category: Infrastructure and Facilities Class Code: Cemeteries and Crematoria Positional Accuracy: Positioned to an adjacent address or location	A14SE (E)	916	10	524870 185612
178	Points of Interest - Public Infrastructure Name: Shell Staples Corner Location: 383 Edgware Road, London, NW2 6LD Category: Road And Rail Class Code: Petrol and Fuel Stations Positional Accuracy: Positioned to address or location	A17NW (NW)	956	10	523079 186694
178	Points of Interest - Public Infrastructure Name: Total UK Ltd Location: 383 Edgware Road, London, NW2 6LD Category: Road And Rail Class Code: Petrol and Fuel Stations Positional Accuracy: Positioned to address or location	A17NW (NW)	970	10	523069 186703
178	Points of Interest - Public Infrastructure Name: Shell Service Station Location: 383 Edgware Road, London, NW2 6LD Category: Road And Rail Class Code: Petrol and Fuel Stations Positional Accuracy: Positioned to address or location	A17NW (NW)	970	10	523070 186705

Map ID	Details	Quadrant Reference (Compass Direction)	Estimated Distance From Site	Contact	NGR
178	Points of Interest - Public Infrastructure Name: Tcs Staples Corner (Inner London) Location: 383 Edgware Road, London, NW2 6LD Category: Road And Rail Class Code: Petrol and Fuel Stations Positional Accuracy: Positioned to address or location	A17NW (NW)	970	10	523069 186703
178	Points of Interest - Public Infrastructure Name: HKS Staples Corner Location: 383 Edgware Road, London, NW2 6LW Category: Road And Rail Class Code: Petrol and Fuel Stations Positional Accuracy: Positioned to address or location	A17NW (NW)	970	10	523070 186705
179	Points of Interest - Public Infrastructure Name: Refuse Transfer Station Location: NW2 Category: Infrastructure and Facilities Class Code: Refuse Disposal Facilities Positional Accuracy: Positioned to an adjacent address or location	A17NE (NW)	971	10	523294 186889
179	Points of Interest - Public Infrastructure Name: Refuse Transfer Station Location: NW2 Category: Infrastructure and Facilities Class Code: Refuse Disposal Facilities Positional Accuracy: Positioned to an adjacent address or location	A17NE (NW)	972	10	523293 186889
180	Points of Interest - Recreational and Environmental Name: Playground Location: Not Supplied Category: Recreational Class Code: Playgrounds Positional Accuracy: Positioned to an adjacent address or location	A13NW (NW)	27	10	523753 186004
180	Points of Interest - Recreational and Environmental Name: Playground Location: Kara Way, NW2 Category: Recreational Class Code: Playgrounds Positional Accuracy: Positioned to address or location	A13NW (NW)	33	10	523756 185984
180	Points of Interest - Recreational and Environmental Name: Playground Location: NW2 Category: Recreational Class Code: Playgrounds Positional Accuracy: Positioned to an adjacent address or location	A13NW (W)	38	10	523751 185982
181	Points of Interest - Recreational and Environmental Name: Play Area Location: NW2 Category: Recreational Class Code: Playgrounds Positional Accuracy: Positioned to an adjacent address or location	A14SW (SE)	332	10	524289 185726
182	Points of Interest - Recreational and Environmental Name: Playground Location: Not Supplied Category: Recreational Class Code: Playgrounds Positional Accuracy: Positioned to an adjacent address or location	A8NE (S)	521	10	523965 185295
182	Points of Interest - Recreational and Environmental Name: Playground Location: Keyes Road, NW2 Category: Recreational Class Code: Playgrounds Positional Accuracy: Positioned to an adjacent address or location	A8NE (S)	521	10	523965 185295
183	Points of Interest - Recreational and Environmental Name: Play Area Location: NW2 Category: Recreational Class Code: Playgrounds Positional Accuracy: Positioned to an adjacent address or location	A9NW (SE)	553	10	524348 185453
184	Points of Interest - Recreational and Environmental Name: Playground Location: Not Supplied Category: Recreational Class Code: Playgrounds Positional Accuracy: Positioned to an adjacent address or location	A12NE (W)	554	10	523223 186128

Map ID	Details	Quadrant Reference (Compass Direction)	Estimated Distance From Site	Contact	NGR
184	Points of Interest - Recreational and Environmental Name: Playground Location: Wotton Road, NW2 Category: Recreational Class Code: Playgrounds Positional Accuracy: Positioned to an adjacent address or location	A12NE (W)	563	10	523214 186127
185	Points of Interest - Recreational and Environmental Name: Playground Location: Not Supplied Category: Recreational Class Code: Playgrounds Positional Accuracy: Positioned to an adjacent address or location	A17NE (NW)	876	10	523451 186868
185	Points of Interest - Recreational and Environmental Name: Playground Location: Brent Terrace, NW2 Category: Recreational Class Code: Playgrounds Positional Accuracy: Positioned to an adjacent address or location	A17NE (NW)	876	10	523451 186868
186	Points of Interest - Recreational and Environmental Name: Playground Location: Not Supplied Category: Recreational Class Code: Playgrounds Positional Accuracy: Positioned to an adjacent address or location	A9SW (SE)	932	10	524324 184997
186	Points of Interest - Recreational and Environmental Name: Playground Location: Mapesbury Road, NW2 Category: Recreational Class Code: Playgrounds Positional Accuracy: Positioned to address or location	A9SW (SE)	932	10	524324 184997
187	Underground Electrical Cables Unique Feature Identifier: 263191 Cable Status: Commissioned Cable Type: Alternating Current Record Last Updated: 24th January 2014	A13SW (SW)	89	11	523730 185825

Map ID	Details	Quadrant Reference (Compass Direction)	Estimated Distance From Site	Contact	NGR
188	Local Nature Reserves Name: Westbere Copse Multiple Area: Y Area (m2): 3879.74 Source: Natural England Designation Date: 1st January 2006	A9NW (SE)	694	12	524421 185331

Agency & Hydrological	Version	Update Cycle
Contaminated Land Register Entries and Notices London Borough of Barnet - Environmental Health Department London Borough of Camden - Pollution Projects Team Royal Borough of Kensington And Chelsea - Environmental Services London Borough of Ealing - Environmental Health and Trading Standards Division London Borough of Haringey - Planning and Environmental Health Westminster City Council - Environmental Health Department London Borough of Hammersmith And Fulham - Environmental Health Department London Borough of Brent - Environmental Health Department London Borough of Islington - Public Protection	January 2015 March 2013 May 2014 October 2013 October 2014 October 2014 September 2013 September 2014 September 2017	Annual Rolling Update Annual Rolling Update Annual Rolling Update Annual Rolling Update Annual Rolling Update Annual Rolling Update Annual Rolling Update Annual Rolling Update Annual Rolling Update
Discharge Consents Environment Agency - Thames Region	October 2019	Quarterly
Enforcement and Prohibition Notices Environment Agency - Thames Region	March 2013	Annual Rolling Update
Integrated Pollution Controls Environment Agency - Thames Region	October 2008	Variable
Integrated Pollution Prevention And Control Environment Agency - South East Region - North East Thames Area Environment Agency - Thames Region	October 2019 October 2019	Quarterly Quarterly
Local Authority Integrated Pollution Prevention And Control London Borough of Barnet - Environmental Health Department London Borough of Islington - Environmental Health Department London Borough of Ealing - Environmental Health and Trading Standards Division London Borough of Haringey - Planning and Environmental Health London Borough of Hammersmith And Fulham - Environmental Health Department London Borough of Brent - Environmental Health Department Westminster City Council - Environmental Health Department London Borough of Camden - Pollution Projects Team Royal Borough of Kensington And Chelsea - Environmental Health Department	April 2013 January 2015 July 2015 June 2014 March 2014 March 2016 November 2015 October 2014 September 2014	Variable Variable Variable Variable Variable Variable Variable Variable Variable
Local Authority Pollution Prevention and Controls London Borough of Barnet - Environmental Health Department London Borough of Islington - Environmental Health Department London Borough of Ealing - Environmental Health and Trading Standards Division London Borough of Haringey - Planning and Environmental Health London Borough of Hammersmith And Fulham - Environmental Health Department London Borough of Brent - Environmental Health Department Westminster City Council - Environmental Health Department London Borough of Camden - Pollution Projects Team Royal Borough of Kensington And Chelsea - Environmental Health Department	December 2014 January 2015 July 2015 June 2014 March 2014 March 2016 November 2015 October 2014 September 2014	Annual Rolling Update Annual Rolling Update Annual Rolling Update Annual Rolling Update Annual Rolling Update Annual Rolling Update Annual Rolling Update Not Applicable Annual Rolling Update Annual Rolling Update
Local Authority Pollution Prevention and Control Enforcements London Borough of Barnet - Environmental Health Department London Borough of Islington - Environmental Health Department London Borough of Ealing - Environmental Health and Trading Standards Division London Borough of Haringey - Planning and Environmental Health London Borough of Hammersmith And Fulham - Environmental Health Department London Borough of Brent - Environmental Health Department Westminster City Council - Environmental Health Department London Borough of Camden - Pollution Projects Team Royal Borough of Kensington And Chelsea - Environmental Health Department	December 2014 January 2015 July 2015 June 2014 March 2014 March 2016 November 2015 October 2014 September 2014	Variable Variable Variable Variable Variable Variable Variable Variable Variable
Nearest Surface Water Feature Ordnance Survey	October 2019	
Pollution Incidents to Controlled Waters Environment Agency - Thames Region	September 1999	Not Applicable

Agency & Hydrological	Version	Update Cycle
Prosecutions Relating to Authorised Processes Environment Agency - Thames Region	March 2013	Annual Rolling Update
Prosecutions Relating to Controlled Waters Environment Agency - Thames Region	March 2013	Annual Rolling Update
Registered Radioactive Substances Environment Agency - Thames Region	June 2016	
River Quality Environment Agency - Head Office	November 2001	Not Applicable
River Quality Biology Sampling Points Environment Agency - Head Office	July 2012	Annually
River Quality Chemistry Sampling Points Environment Agency - Head Office	July 2012	Annually
Substantiated Pollution Incident Register Environment Agency - South East Region - North East Thames Area Environment Agency - Thames Region - North East Area	October 2019 October 2019	Quarterly Quarterly
Water Abstractions Environment Agency - Thames Region	October 2019	Quarterly
Water Industry Act Referrals Environment Agency - Thames Region	October 2017	Quarterly
Groundwater Vulnerability Map Environment Agency - Head Office	June 2018	As notified
Bedrock Aquifer Designations Environment Agency - Head Office	January 2018	Annually
Superficial Aquifer Designations Environment Agency - Head Office	January 2018	Annually
Source Protection Zones Environment Agency - Head Office	October 2019	Quarterly
Extreme Flooding from Rivers or Sea without Defences Environment Agency - Head Office	August 2019	Quarterly
Flooding from Rivers or Sea without Defences Environment Agency - Head Office	August 2019	Quarterly
Areas Benefiting from Flood Defences Environment Agency - Head Office	August 2019	Quarterly
Flood Water Storage Areas Environment Agency - Head Office	August 2019	Quarterly
Flood Defences Environment Agency - Head Office	August 2019	Quarterly
OS Water Network Lines Ordnance Survey	July 2019	Quarterly
Surface Water 1 in 30 year Flood Extent Environment Agency - Head Office	October 2013	Annually
Surface Water 1 in 100 year Flood Extent Environment Agency - Head Office	October 2013	Annually
Surface Water 1 in 1000 year Flood Extent Environment Agency - Head Office	October 2013	Annually
Surface Water Suitability Environment Agency - Head Office	October 2013	Annually
BGS Groundwater Flooding Susceptibility British Geological Survey - National Geoscience Information Service	May 2013	Annually

Waste	Version	Update Cycle
BGS Recorded Landfill Sites British Geological Survey - National Geoscience Information Service	June 1996	Not Applicable
Historical Landfill Sites Environment Agency - Head Office	October 2019	Quarterly
Integrated Pollution Control Registered Waste Sites Environment Agency - Thames Region	October 2008	Not Applicable
Licensed Waste Management Facilities (Landfill Boundaries) Environment Agency - South East Region - North East Thames Area Environment Agency - Thames Region - North East Area	July 2018 July 2018	Quarterly Quarterly
Licensed Waste Management Facilities (Locations) Environment Agency - South East Region - North East Thames Area Environment Agency - Thames Region - North East Area	October 2019 October 2019	Quarterly Quarterly
Local Authority Landfill Coverage London Borough of Barnet London Borough of Brent - Environmental Health Department London Borough of Camden London Borough of Ealing London Borough of Hammersmith And Fulham - Environmental Health Department London Borough of Haringey - Planning Department London Borough of Islington - Environmental Health Department Royal Borough of Kensington And Chelsea Westminster City Council - Environmental Health Department	May 2000 May 2000 May 2000 May 2000 May 2000 May 2000 May 2000 May 2000 May 2000	Not Applicable Not Applicable Not Applicable Not Applicable Not Applicable Not Applicable Not Applicable Not Applicable Not Applicable
Local Authority Recorded Landfill Sites London Borough of Barnet London Borough of Brent - Environmental Health Department London Borough of Camden London Borough of Ealing London Borough of Hammersmith And Fulham - Environmental Health Department London Borough of Haringey - Planning Department London Borough of Islington - Environmental Health Department Royal Borough of Kensington And Chelsea Westminster City Council - Environmental Health Department	May 2000 May 2000 May 2000 May 2000 May 2000 May 2000 May 2000 May 2000 May 2000	Not Applicable Not Applicable Not Applicable Not Applicable Not Applicable Not Applicable Not Applicable Not Applicable Not Applicable
Potentially Infilled Land (Non-Water) Landmark Information Group Limited	December 1999	Not Applicable
Potentially Infilled Land (Water) Landmark Information Group Limited	December 1999	Not Applicable
Registered Landfill Sites Environment Agency - Thames Region - North East Area	March 2003	Not Applicable
Registered Waste Transfer Sites Environment Agency - Thames Region - North East Area	March 2003	Not Applicable
Registered Waste Treatment or Disposal Sites Environment Agency - Thames Region - North East Area	June 2015	Not Applicable

Hazardous Substances	Version	Update Cycle
Control of Major Accident Hazards Sites (COMAH) Health and Safety Executive	April 2018	Bi-Annually
Explosive Sites Health and Safety Executive	March 2017	Annually
Notification of Installations Handling Hazardous Substances (NIHHS) Health and Safety Executive	November 2000	Not Applicable
Planning Hazardous Substance Enforcements London Borough of Barnet London Borough of Camden London Borough of Ealing London Borough of Haringey Royal Borough of Kensington And Chelsea Westminster City Council London Borough of Brent London Borough of Islington London Borough of Hammersmith And Fulham - Environmental Protection	February 2016 February 2016 February 2016 February 2016 February 2016 February 2016 January 2016 October 2015 September 2014	Variable Variable Variable Variable Variable Variable Variable Variable Variable
Planning Hazardous Substance Consents London Borough of Hammersmith And Fulham - Environmental Protection London Borough of Barnet London Borough of Camden London Borough of Ealing London Borough of Haringey Royal Borough of Kensington And Chelsea Westminster City Council London Borough of Brent London Borough of Islington	August 2015 February 2016 February 2016 February 2016 February 2016 February 2016 February 2016 January 2016 October 2015	Variable Variable Variable Variable Variable Variable Variable Variable Variable

Geological	Version	Update Cycle
BGS 1:625,000 Solid Geology British Geological Survey - National Geoscience Information Service	January 2009	Not Applicable
BGS Estimated Soil Chemistry British Geological Survey - National Geoscience Information Service	October 2015	Annually
BGS Recorded Mineral Sites British Geological Survey - National Geoscience Information Service	October 2019	Bi-Annually
BGS Urban Soil Chemistry British Geological Survey - National Geoscience Information Service	October 2015	Annually
BGS Urban Soil Chemistry Averages British Geological Survey - National Geoscience Information Service	October 2015	Annually
CBSCB Compensation District Cheshire Brine Subsidence Compensation Board (CBSCB)	August 2011	Not Applicable
Coal Mining Affected Areas The Coal Authority - Property Searches	March 2014	Annual Rolling Update
Mining Instability Ove Arup & Partners	October 2000	Not Applicable
Non Coal Mining Areas of Great Britain British Geological Survey - National Geoscience Information Service	May 2015	Not Applicable
Potential for Collapsible Ground Stability Hazards British Geological Survey - National Geoscience Information Service	January 2019	Annually
Potential for Compressible Ground Stability Hazards British Geological Survey - National Geoscience Information Service	January 2019	Annually
Potential for Ground Dissolution Stability Hazards British Geological Survey - National Geoscience Information Service	January 2019	Annually
Potential for Landslide Ground Stability Hazards British Geological Survey - National Geoscience Information Service	January 2019	Annually
Potential for Running Sand Ground Stability Hazards British Geological Survey - National Geoscience Information Service	January 2019	Annually
Potential for Shrinking or Swelling Clay Ground Stability Hazards British Geological Survey - National Geoscience Information Service	January 2019	Annually
Radon Potential - Radon Affected Areas British Geological Survey - National Geoscience Information Service	July 2011	Annually
Radon Potential - Radon Protection Measures British Geological Survey - National Geoscience Information Service	July 2011	Annually

Industrial Land Use	Version	Update Cycle
Contemporary Trade Directory Entries Thomson Directories	October 2019	Quarterly
Fuel Station Entries Catalist Ltd - Experian	December 2019	Quarterly
Gas Pipelines National Grid	July 2014	
Points of Interest - Commercial Services PointX	December 2019	Quarterly
Points of Interest - Education and Health PointX	December 2019	Quarterly
Points of Interest - Manufacturing and Production PointX	December 2019	Quarterly
Points of Interest - Public Infrastructure PointX	December 2019	Quarterly
Points of Interest - Recreational and Environmental PointX	December 2019	Quarterly
Underground Electrical Cables National Grid	December 2015	

Sensitive Land Use	Version	Update Cycle
Ancient Woodland Natural England	August 2018	Bi-Annually
Areas of Adopted Green Belt London Borough of Barnet London Borough of Ealing London Borough of Haringey	November 2019 November 2019 November 2019	As notified As notified As notified
Areas of Unadopted Green Belt London Borough of Barnet London Borough of Ealing London Borough of Haringey	November 2019 November 2019 November 2019	As notified As notified As notified
Areas of Outstanding Natural Beauty Natural England	June 2019	Bi-Annually
Environmentally Sensitive Areas Natural England	January 2017	
Forest Parks Forestry Commission	April 1997	Not Applicable
Local Nature Reserves Natural England	March 2019	Bi-Annually
Marine Nature Reserves Natural England	July 2019	Bi-Annually
National Nature Reserves Natural England	July 2019	Bi-Annually
National Parks Natural England	April 2017	Bi-Annually
Nitrate Vulnerable Zones Department for Environment, Food and Rural Affairs (DEFRA - formerly FRCA)	October 2015	
Ramsar Sites Natural England	April 2019	Bi-Annually
Sites of Special Scientific Interest Natural England	March 2019	Bi-Annually
Special Areas of Conservation Natural England	June 2019	Bi-Annually
Special Protection Areas Natural England	April 2019	Bi-Annually

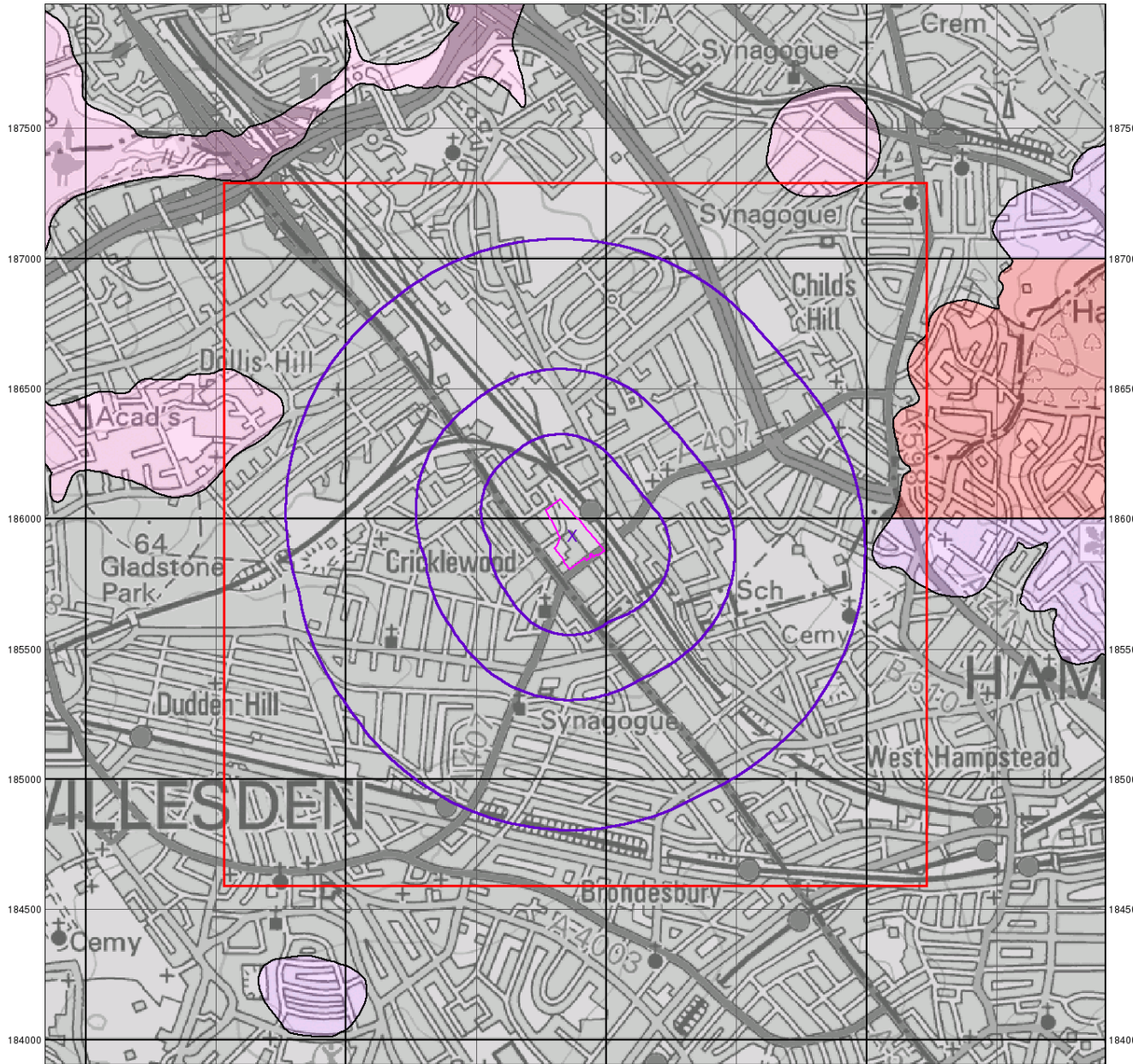
A selection of organisations who provide data within this report

Data Supplier	Data Supplier Logo
Ordnance Survey	
Environment Agency	
Scottish Environment Protection Agency	
The Coal Authority	
British Geological Survey	 British Geological Survey <small>NATURAL ENVIRONMENT RESEARCH COUNCIL</small>
Centre for Ecology and Hydrology	 Centre for Ecology & Hydrology <small>NATURAL ENVIRONMENT RESEARCH COUNCIL</small>
Natural Resources Wales	
Scottish Natural Heritage	
Natural England	
Public Health England	
Ove Arup	
Peter Brett Associates	

Contact	Name and Address	Contact Details
1	British Geological Survey - Enquiry Service British Geological Survey, Environmental Science Centre, Keyworth, Nottingham, Nottinghamshire, NG12 5GG	Telephone: 0115 936 3143 Fax: 0115 936 3276 Email: enquiries@bgs.ac.uk Website: www.bgs.ac.uk
2	Environment Agency - National Customer Contact Centre (NCCC) PO Box 544, Templeborough, Rotherham, S60 1BY	Telephone: 03708 506 506 Email: enquiries@environment-agency.gov.uk
3	London Borough of Brent - Environmental Health Department Brent House, 349-357 High Road, Wembley, Middlesex, HA9 6BZ	Telephone: 020 8937 5262 Fax: 020 8937 5301 Website: www.brent.gov.uk
4	London Borough of Barnet - Environmental Health Department Building 4, North London Business Park, Oakleigh Road South, London, N11 1NP	Telephone: 020 8359 2000 Fax: 020 8359 4999 Website: www.barnet.gov.uk
5	London Borough of Camden - Pollution Projects Team Seventh Floor, Town Hall Extension, Argyle Street, London, WC1H 8EQ	Telephone: 020 7278 4444 Fax: 020 7860 5713 Website: www.camden.gov.uk
6	Environment Agency - Head Office Rio House, Waterside Drive, Aztec West, Almondsbury, Bristol, Avon, BS32 4UD	Telephone: 01454 624400 Fax: 01454 624409
7	Ordnance Survey Adanac Drive, Southampton, Hampshire, SO16 0AS	Telephone: 03456 05 05 05 Email: customerservices@ordnancesurvey.co.uk Website: www.ordnancesurvey.gov.uk
8	London Borough of Barnet - Land Charges The Town Hall, The Burroughs, Hendon, LONDON, NW4 4BQ	Telephone: 0208 3592482 Fax: 0208 3592493 Website: www.barnet.gov.uk
9	London Borough of Camden Town Hall, Judd Street, London, WC1H 9JE	Telephone: 020 7974 4444 Fax: 020 7974 6866 Email: info@camden.gov.uk Website: www.camden.gov.uk
10	PointX 7 Abbey Court, Eagle Way, Sowton, Exeter, Devon, EX2 7HY	Website: www.pointx.co.uk
11	Landmark Information Group Limited Imperium, Imperial Way, Reading, Berkshire, RG2 0TD	Telephone: 0844 844 9966 Fax: 0844 844 9951 Email: helpdesk@landmark.co.uk Website: www.landmark.co.uk
12	Natural England County Hall, Spetchley Road, Worcester, WR5 2NP	Telephone: 0300 060 3900 Email: enquiries@naturalengland.org.uk Website: www.naturalengland.org.uk
-	Public Health England - Radon Survey, Centre for Radiation, Chemical and Environmental Hazards Chilton, Didcot, Oxfordshire, OX11 0RQ	Telephone: 01235 822622 Fax: 01235 833891 Email: radon@phe.gov.uk Website: www.ukradon.org
-	Landmark Information Group Limited Imperium, Imperial Way, Reading, Berkshire, RG2 0TD	Telephone: 0844 844 9952 Fax: 0844 844 9951 Email: customerservices@landmarkinfo.co.uk Website: www.landmarkinfo.co.uk

Please note that the Environment Agency / Natural Resources Wales / SEPA have a charging policy in place for enquiries.

522000 522500 523000 523500 524000 524500 525000 525500



© Crown Copyright. All Rights Reserved. License Number 100022432.

0 1 km

Envirocheck®

LANDMARK INFORMATION GROUP®

Groundwater Vulnerability

General

- Specified Site
- Specified Buffer(s)
- Bearing Reference Point
- Slice
- Map ID

Agency and Hydrological

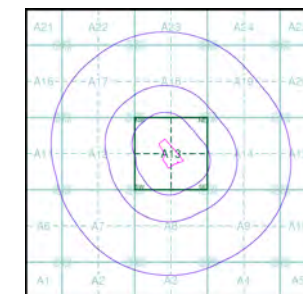
Bedrock Aquifers

- High Vulnerability, Principal Aquifer
- High Vulnerability, Secondary Aquifer
- Medium Vulnerability, Principal Aquifer
- Medium Vulnerability, Secondary Aquifer
- Low Vulnerability, Principal Aquifer
- Low Vulnerability, Secondary Aquifer
- Unproductive Aquifer
- Soluble Rock

Superficial Aquifers

- High Vulnerability, Principal Aquifer
- High Vulnerability, Secondary Aquifer
- Medium Vulnerability, Principal Aquifer
- Medium Vulnerability, Secondary Aquifer
- Low Vulnerability, Principal Aquifer
- Low Vulnerability, Secondary Aquifer

Site Sensitivity Context Map - Slice A



Order Details

Order Number: 227657328_1_1
 Customer Ref: 60608627
 National Grid Reference: 523870, 185940
 Slice: A
 Site Area (Ha): 2.81
 Search Buffer (m): 1000

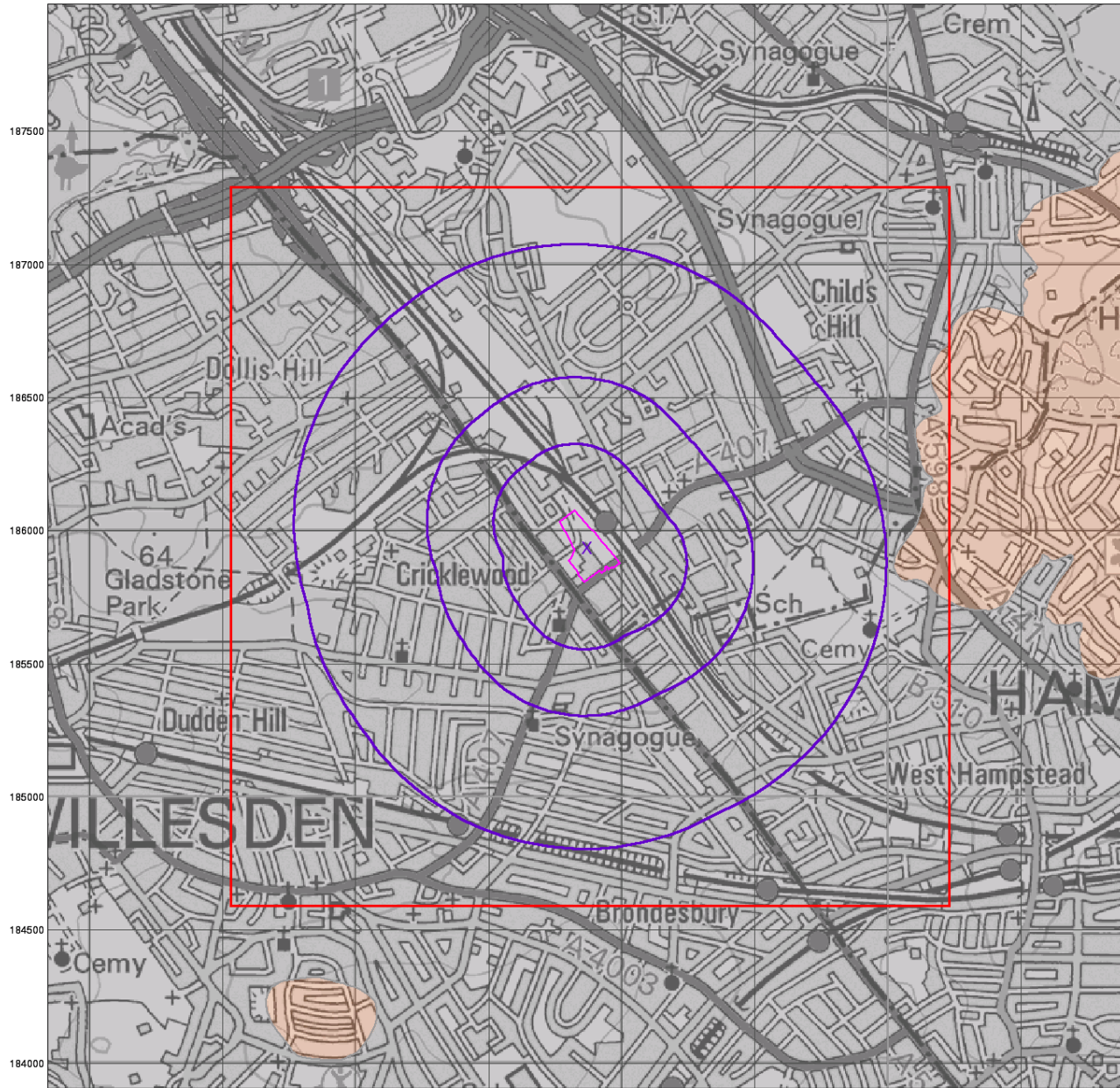
Site Details

Unit 1, Broadway Retail Park, Cricklewood Lane, LONDON, NW2 1ES

Landmark
 INFORMATION GROUP

Tel: 0844 844 9952
 Fax: 0844 844 9951
 Web: www.envirocheck.co.uk

52200 52250 52300 52350 52400 52450 52500 52550



© Crown Copyright. All Rights Reserved. License Number 100022432.

0 1 km

Envirocheck®

LANDMARK INFORMATION GROUP®

Bedrock Aquifer Designation

General

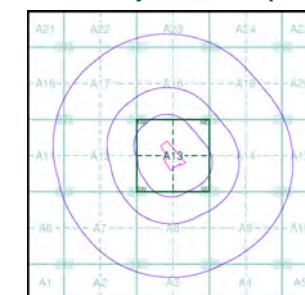
- Specified Site
- Specified Buffer(s)
- Bearing Reference Point
- Slice
- Map ID

Agency and Hydrological

Geological Classes

- Principal Aquifer
- Secondary A Aquifer
- Secondary B Aquifer
- Secondary Undifferentiated
- Unproductive Strata
- Unknown
- Unknown (Lakes and Landslip)

Site Sensitivity Context Map - Slice A



Order Details

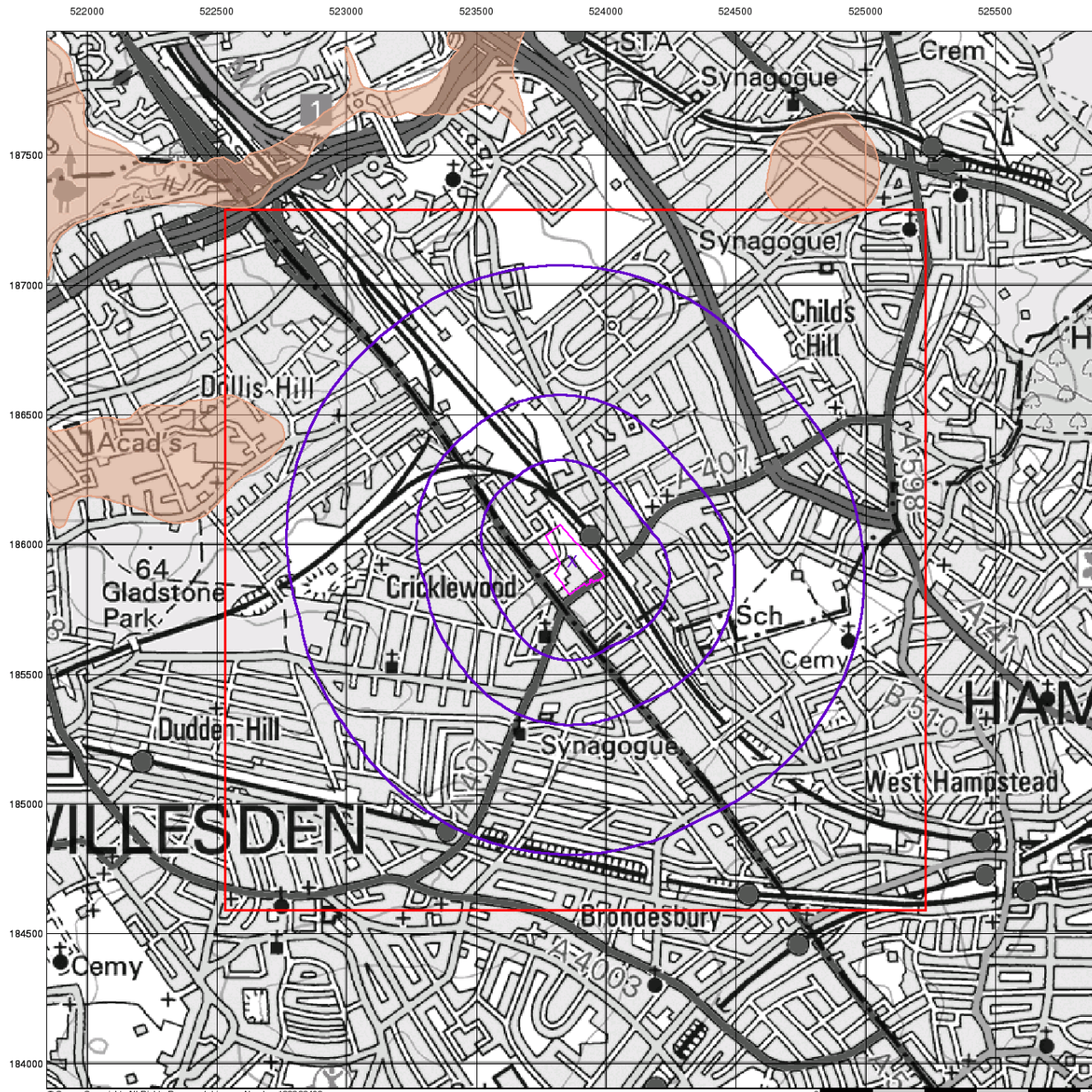
Order Number: 227657328_1_1
 Customer Ref: 60608627
 National Grid Reference: 523870, 185940
 Slice: A
 Site Area (Ha): 2.81
 Search Buffer (m): 1000

Site Details

Unit 1, Broadway Retail Park, Cricklewood Lane, LONDON, NW2 1ES

Landmark
 INFORMATION GROUP

Tel: 0844 844 9952
 Fax: 0844 844 9951
 Web: www.envirocheck.co.uk



© Crown Copyright. All Rights Reserved. License Number 100022432.

Envirocheck[®]

LANDMARK INFORMATION GROUP[®]

Superficial Aquifer Designation

General

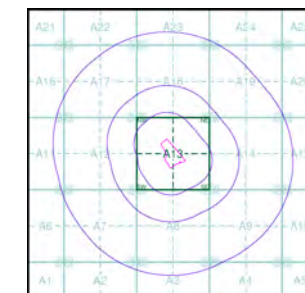
- ◆ Specified Site
- Specified Buffer(s)
- ✕ Bearing Reference Point
- Slice
- B Map ID

Agency and Hydrological

Geological Classes

- Principal Aquifer
- Secondary A Aquifer
- Secondary B Aquifer
- Secondary Undifferentiated
- Unproductive Strata
- Unknown
- Unknown (Lakes and Landslip)

Site Sensitivity Context Map - Slice A



Order Details

Order Number: 227657328_1_1
 Customer Ref: 60608627
 National Grid Reference: 523870, 185940
 Slice: A
 Site Area (Ha): 2.81
 Search Buffer (m): 1000

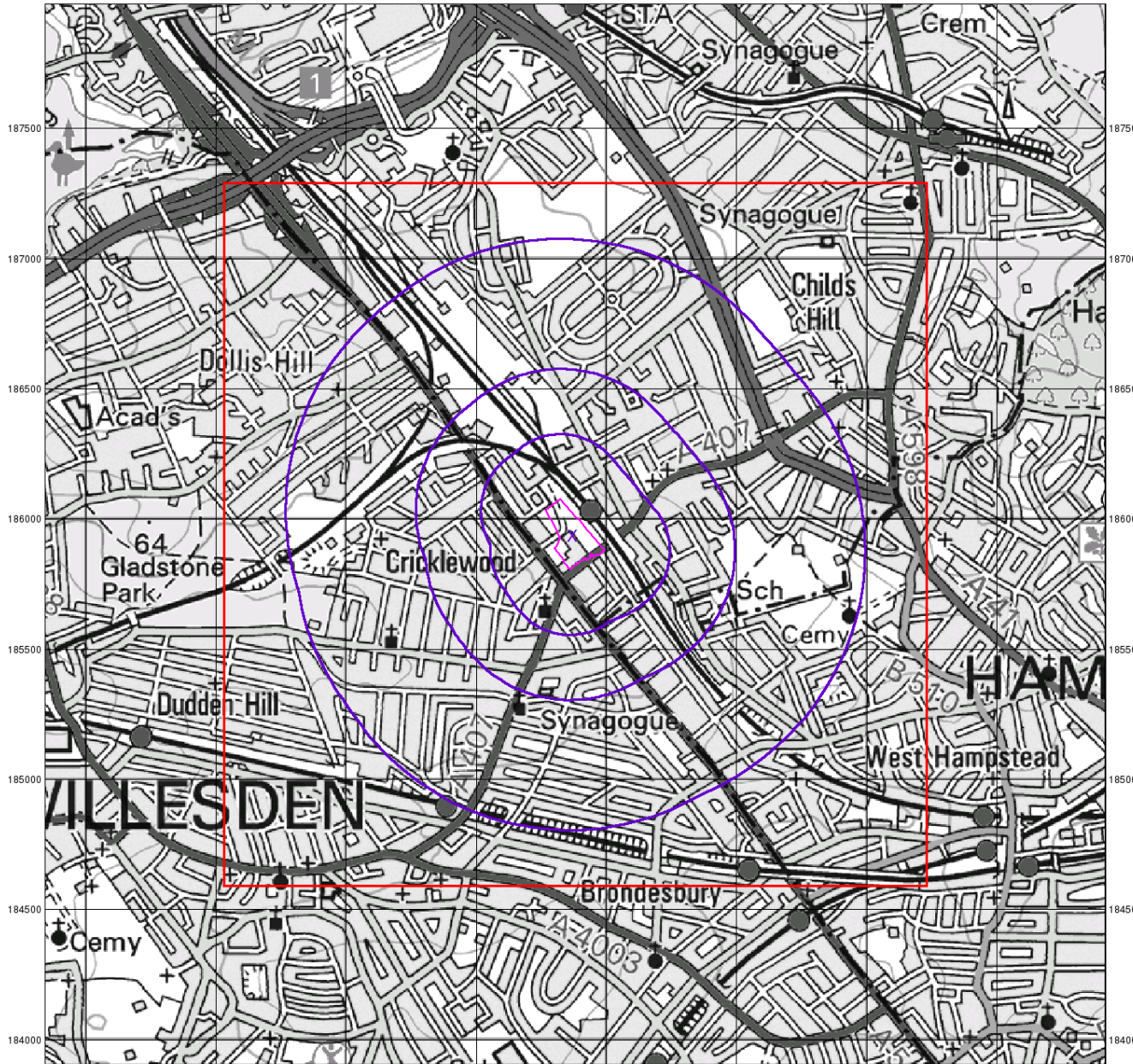
Site Details

Unit 1, Broadway Retail Park, Cricklewood Lane, LONDON, NW2 1ES

Landmark
 INFORMATION GROUP

Tel: 0844 844 9952
 Fax: 0844 844 9951
 Web: www.envirocheck.co.uk

522000 522500 523000 523500 524000 524500 525000 525500



© Crown Copyright. All Rights Reserved. License Number 100022432

Envirocheck[®]

LANDMARK INFORMATION GROUP[®]

Source Protection Zones

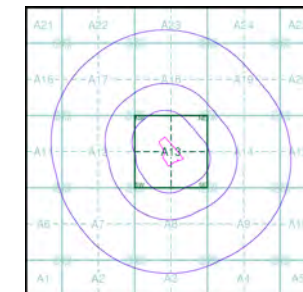
General

- Specified Site
- Specified Buffer(s)
- Bearing Reference Point
- Slice
- Map ID

Agency and Hydrological

- Inner zone (Zone 1)
- Inner zone - subsurface activity only (Zone 1c)
- Outer zone (Zone 2)
- Outer zone - subsurface activity only (Zone 2c)
- Total catchment (Zone 3)
- Total catchment - subsurface activity only (Zone 3c)
- Special interest (Zone 4)

Site Sensitivity Context Map - Slice A



Order Details

Order Number: 227657328_1_1
 Customer Ref: 60608627
 National Grid Reference: 523870, 185940
 Slice: A
 Site Area (Ha): 2.81
 Search Buffer (m): 1000

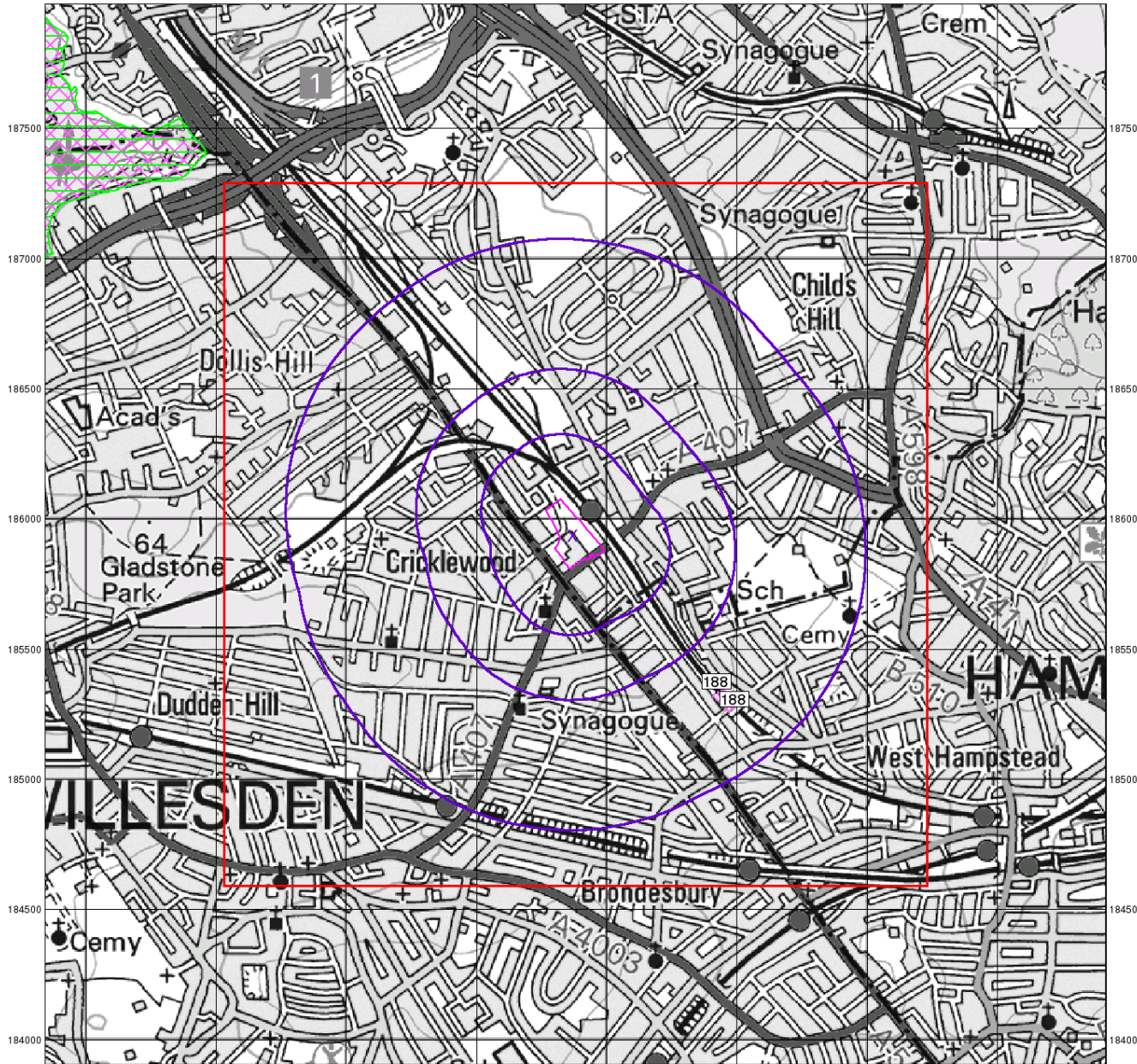
Site Details

Unit 1, Broadway Retail Park, Cricklewood Lane, LONDON, NW2 1ES

Landmark
 INFORMATION GROUP

Tel: 0844 844 9952
 Fax: 0844 844 9951
 Web: www.envirocheck.co.uk

522000 522500 523000 523500 524000 524500 525000 525500



© Crown Copyright. All Rights Reserved. License Number 100022432

Envirocheck®

LANDMARK INFORMATION GROUP®

Sensitive Land Uses

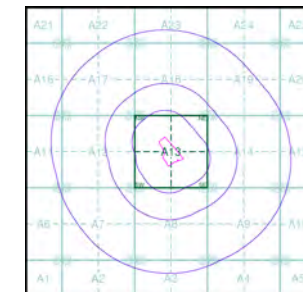
General

- Specified Site
- Specified Buffer(s)
- Bearing Reference Point
- Slice
- Map ID

Sensitive Land Uses

- Ancient Woodland
- Area of Adopted Green Belt
- Area of Unadopted Green Belt
- Area of Outstanding Natural Beauty
- Environmentally Sensitive Area
- Forest Park
- Local Nature Reserve
- Marine Nature Reserve
- National Nature Reserve
- National Park
- Nitrate Sensitive Area
- Nitrate Vulnerable Zone
- Ramsar Site
- Site of Special Scientific Interest
- Special Area of Conservation
- Special Protection Area
- World Heritage Sites

Site Sensitivity Context Map - Slice A



Order Details

Order Number: 227657328_1_1
 Customer Ref: 60608627
 National Grid Reference: 523870, 185940
 Slice: A
 Site Area (Ha): 2.81
 Search Buffer (m): 1000

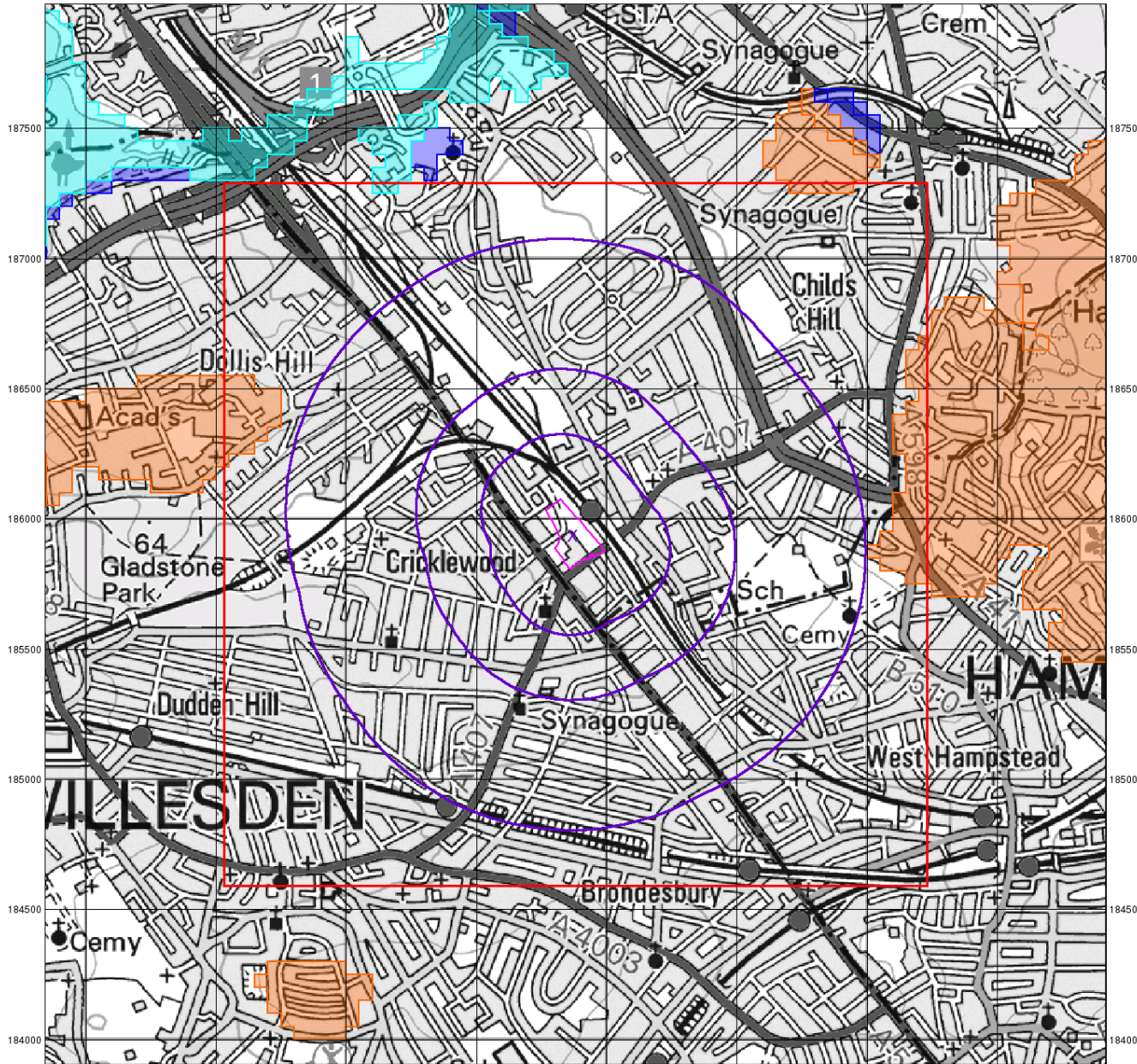
Site Details

Unit 1, Broadway Retail Park, Cricklewood Lane, LONDON, NW2 1ES

Landmark
 INFORMATION GROUP

Tel: 0844 844 9952
 Fax: 0844 844 9951
 Web: www.envirocheck.co.uk

522000 522500 523000 523500 524000 524500 525000 525500



© Crown Copyright. All Rights Reserved. License Number 100022432

Envirocheck®

LANDMARK INFORMATION GROUP®

BGS Flood GFS Data

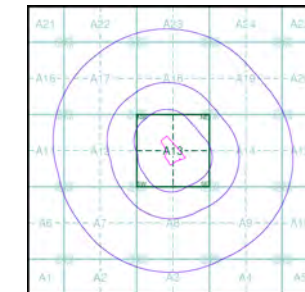
General

- Specified Site
- Specified Buffer(s)
- Bearing Reference Point
- Slice

Agency and Hydrological (Flood)

- Limited Potential for Groundwater Flooding to Occur
- Potential for Groundwater Flooding of Property Situated Below Ground Level
- Potential for Groundwater Flooding to Occur at Surface

Site Sensitivity Context Map - Slice A



Order Details

Order Number: 227657328_1_1
 Customer Ref: 60608627
 National Grid Reference: 523870, 185940
 Slice: A
 Site Area (Ha): 2.81
 Search Buffer (m): 1000

Site Details



Unit 1, Broadway Retail Park, Cricklewood Lane, LONDON, NW2 1ES

Landmark
 INFORMATION GROUP




Tel: 0844 844 9952
 Fax: 0844 844 9951
 Web: www.envirocheck.co.uk

Geology 1:50,000 Maps Legends




Artificial Ground and Landslip

Map Colour	Lex Code	Rock Name	Rock Type	Min and Max Age
	WGR	Worked Ground (Undivided)	Void	Not Supplied - Holocene
	MGR	Made Ground (Undivided)	Artificial Deposit	Not Supplied - Holocene

Superficial Geology

Map Colour	Lex Code	Rock Name	Rock Type	Min and Max Age
	ALV	Alluvium	Clay, Silt, Sand and Gravel	Not Supplied - Holocene
	TPGR	TAPLOW GRAVEL MEMBER	Sand and Gravel	Not Supplied - Wolstonian
	DHGR	Dollis Hill Gravel Member	Sand and Gravel	Not Supplied - Cromerian

Bedrock and Faults

Map Colour	Lex Code	Rock Name	Rock Type	Min and Max Age
	LC	London Clay Formation	Clay, Silt and Sand	Not Supplied - Ypresian
	CLGB	Claygate Member	Clay, Silt and Sand	Not Supplied - Ypresian
	BGS	Bagshot Formation	Sand	Not Supplied - Ypresian

Geology 1:50,000 Maps

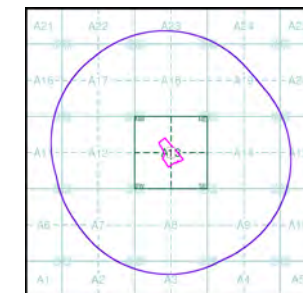
This report contains geological map extracts taken from the BGS Digital Geological map of Great Britain at 1:50,000 scale and is designed for users carrying out preliminary site assessments who require geological maps for the area around the site. This mapping may be more up to date than previously published paper maps.

The various geological layers - artificial and landslip deposits, superficial geology and solid (bedrock) geology are displayed in separate maps, but superimposed on the final 'Combined Surface Geology' map. All map legends feature on this page. Not all layers have complete nationwide coverage, so availability of data for relevant map sheets is indicated below.

Geology 1:50,000 Maps Coverage

Map ID:	1
Map Sheet No:	256
Map Name:	North London
Map Date:	2006
Bedrock Geology:	Available
Superficial Geology:	Available
Artificial Geology:	Available
Faults:	Not Supplied
Landslip:	Available
Rock Segments:	Not Supplied

Geology 1:50,000 Maps - Slice A

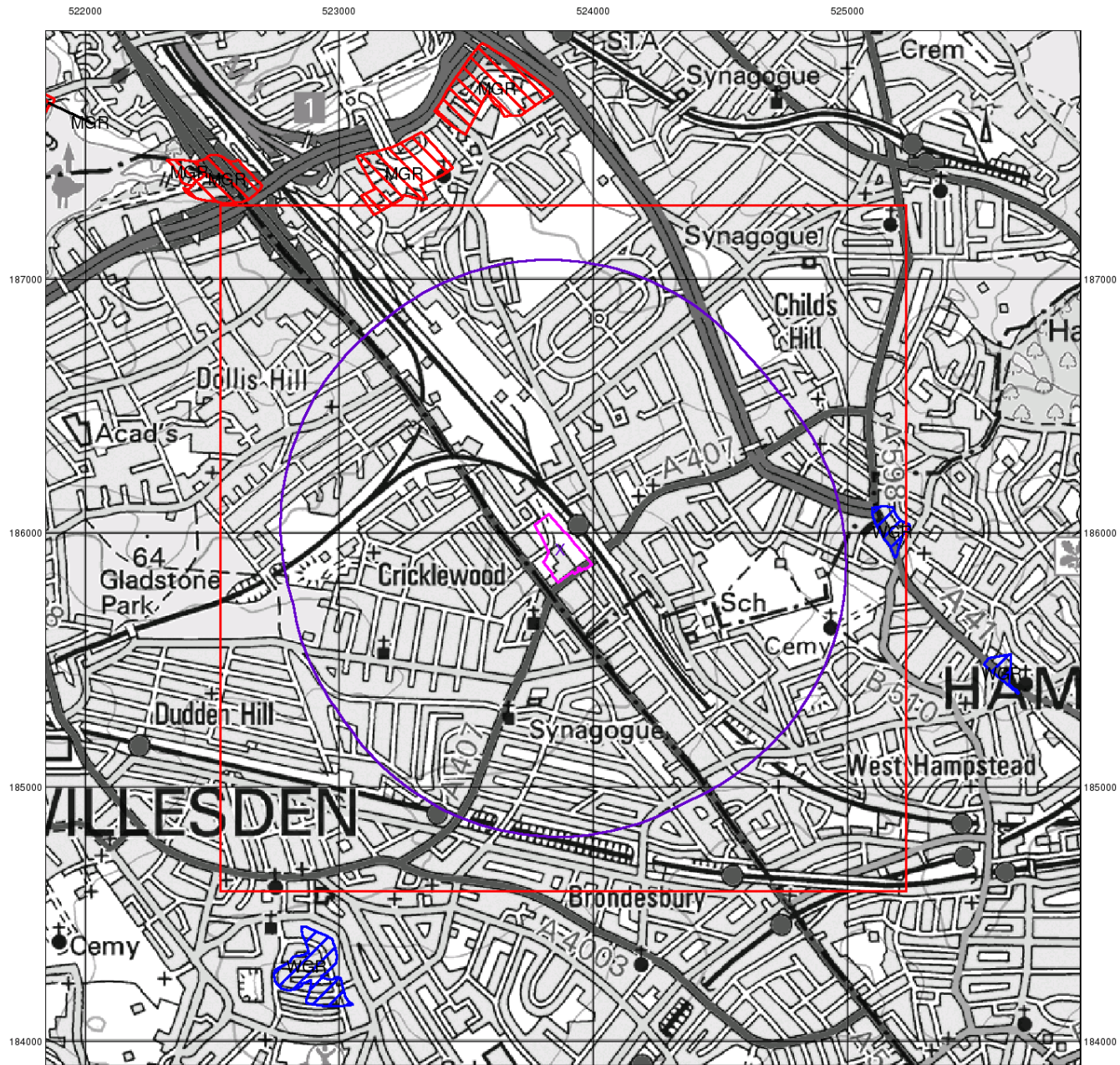


Order Details:

Order Number:	227657328_1_1
Customer Reference:	60608627
National Grid Reference:	523870, 185940
Slice:	A
Site Area (Ha):	2.81
Search Buffer (m):	1000

Site Details:

Unit 1, Broadway Retail Park, Cricklewood Lane, LONDON, NW2 1ES



© Crown Copyright. All Rights Reserved. License Number 100022432.

Envirocheck®

LANDMARK INFORMATION GROUP®

Artificial Ground and Landslip

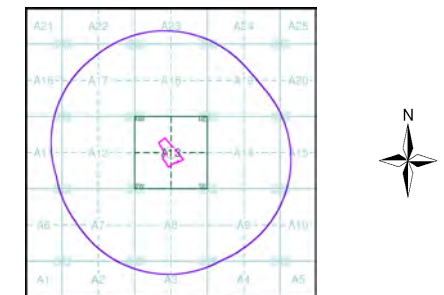
Artificial ground is a term used by BGS for those areas where the ground surface has been significantly modified by human activity. Information about previously developed ground is especially important, as it is often associated with potentially contaminated material, unpredictable engineering conditions and unstable ground.

Artificial ground includes:

- Made ground - man-made deposits such as embankments and spoil heaps on the natural ground surface.
- Worked ground - areas where the ground has been cut away such as quarries and road cuttings.
- Infilled ground - areas where the ground has been cut away then wholly or partially backfilled.
- Landscaped ground - areas where the surface has been reshaped.
- Disturbed ground - areas of ill-defined shallow or near surface mineral workings where it is impracticable to map made and worked ground separately.

Mass movement (landslip) deposits on BGS geological maps are primarily superficial deposits that have moved down slope under gravity to form landslips. These affect bedrock, other superficial deposits and artificial ground. The dataset also includes foundered strata, where the ground has collapsed due to subsidence.

Artificial Ground and Landslip Map - Slice A



Order Details:

Order Number: 227657328_1_1
 Customer Reference: 60608627
 National Grid Reference: 523870, 185940
 Slice: A
 Site Area (Ha): 2.81
 Search Buffer (m): 1000

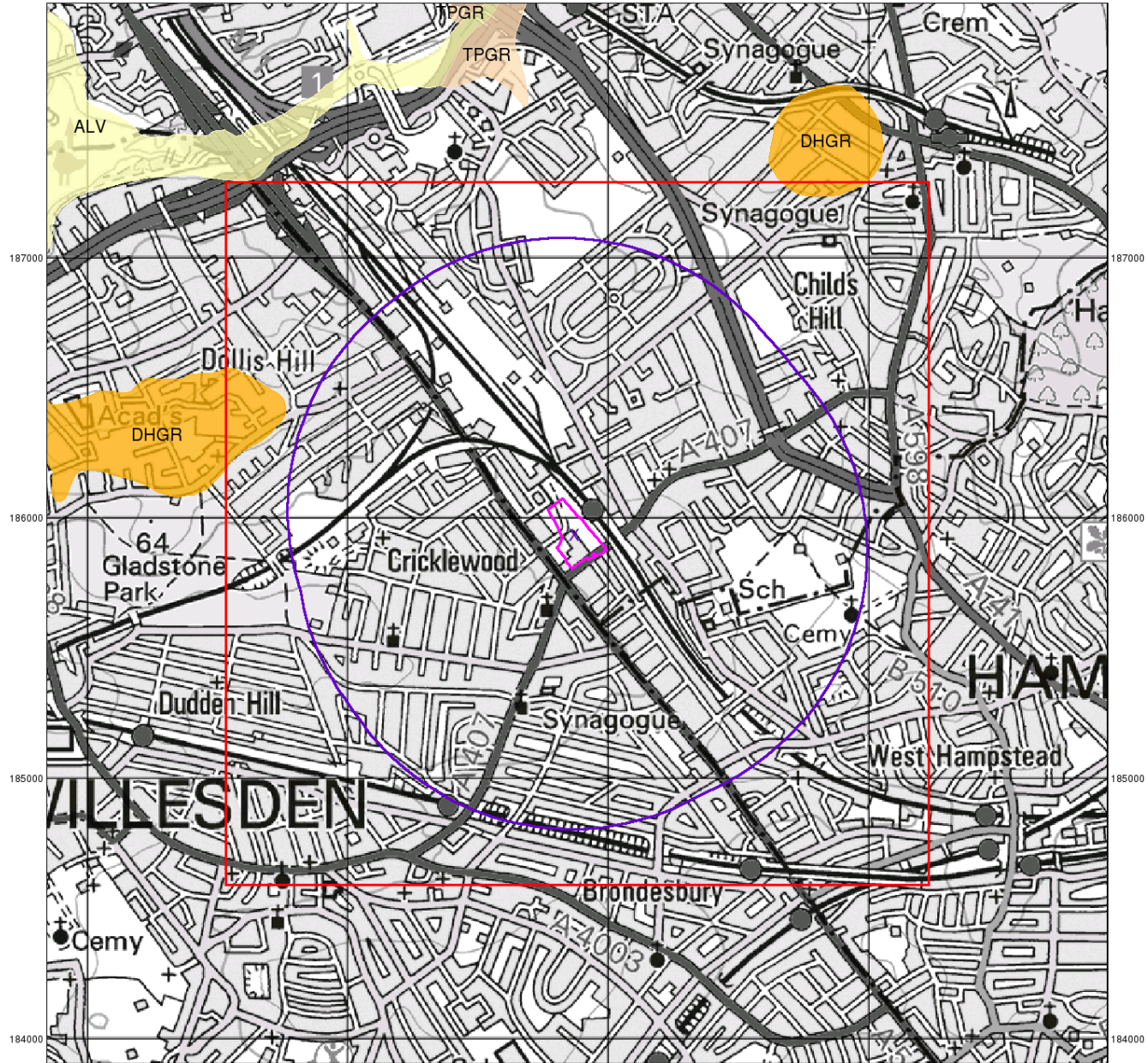
Site Details:

Unit 1, Broadway Retail Park, Cricklewood Lane, LONDON, NW2 1ES

Landmark
 INFORMATION GROUP

Tel: 0844 844 9952
 Fax: 0844 844 9951
 Web: www.envirocheck.co.uk

522000 523000 524000 525000



© Crown Copyright. All Rights Reserved. License Number 100022432.

Envirocheck®

LANDMARK INFORMATION GROUP®

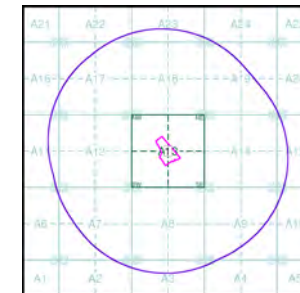
Superficial Geology

Superficial Deposits are the youngest geological deposits formed during the most recent period of geological time, the Quaternary, which extends back about 1.8 million years from the present.

They rest on older deposits or rocks referred to as Bedrock. This dataset contains Superficial deposits that are of natural origin and 'in place'. Other superficial strata may be held in the Mass Movement dataset where they have been moved, or in the Artificial Ground dataset where they are of man-made origin.

Most of these Superficial deposits are unconsolidated sediments such as gravel, sand, silt and clay, and onshore they form relatively thin, often discontinuous patches or larger spreads.

Superficial Geology Map - Slice A



Order Details:

Order Number: 227657328_1_1
 Customer Reference: 60608627
 National Grid Reference: 523870, 185940
 Slice: A
 Site Area (Ha): 2.81
 Search Buffer (m): 1000

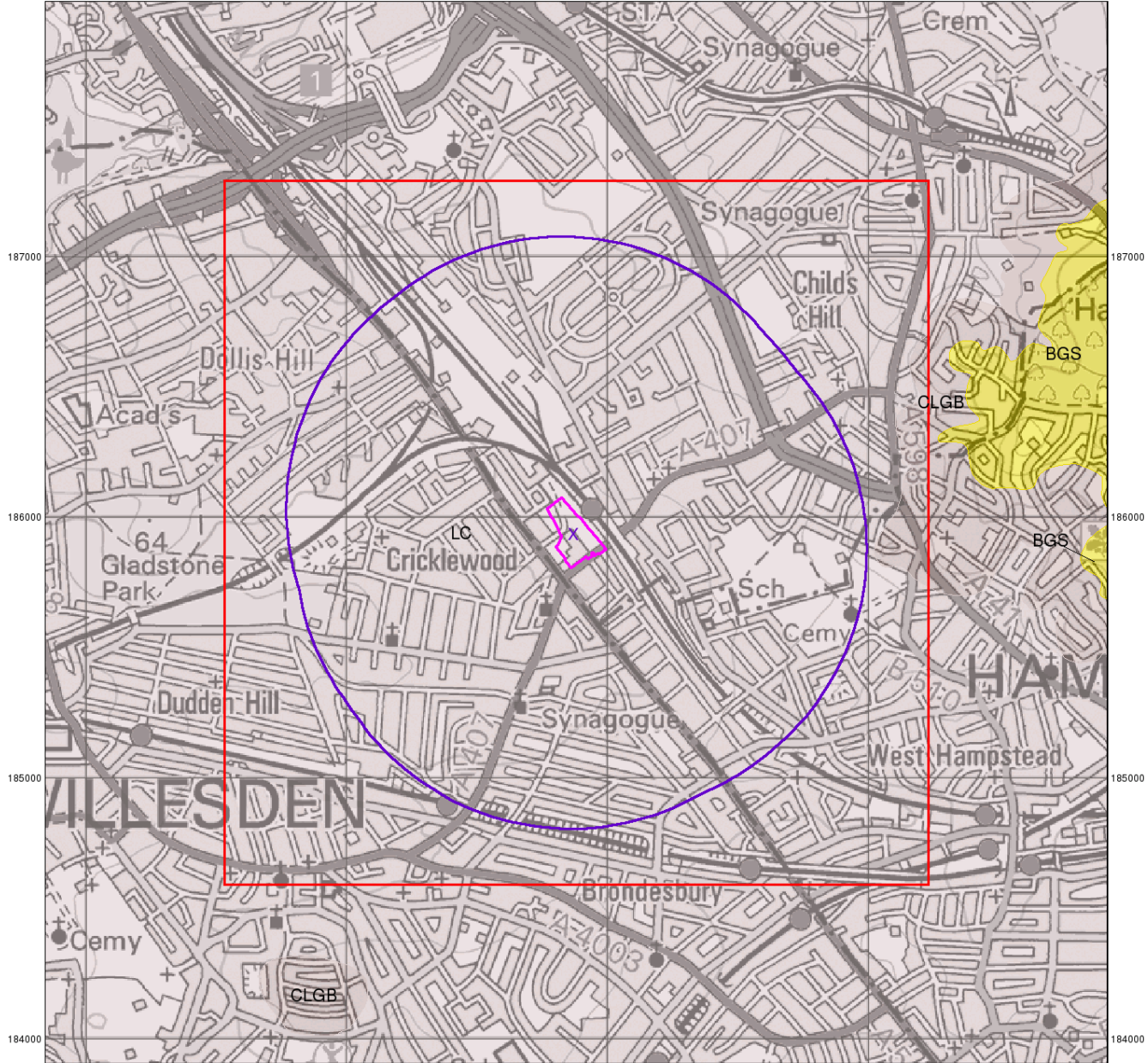
Site Details:

Unit 1, Broadway Retail Park, Cricklewood Lane, LONDON, NW2 1ES

Landmark®
 INFORMATION GROUP

Tel: 0844 844 9952
 Fax: 0844 844 9951
 Web: www.envirocheck.co.uk

522000 523000 524000 525000



© Crown Copyright. All Rights Reserved. License Number 100022432.

Envirocheck®

LANDMARK INFORMATION GROUP®

Bedrock and Faults

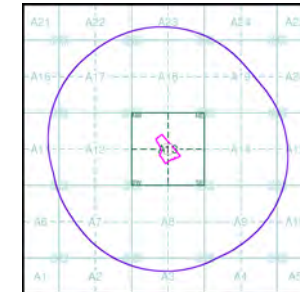
Bedrock geology is a term used for the main mass of rocks forming the Earth and are present everywhere, whether exposed at the surface in outcrops or concealed beneath superficial deposits or water.

The bedrock has formed over vast lengths of geological time ranging from ancient and highly altered rocks of the Proterozoic, some 2500 million years ago, or older, up to the relatively young Pliocene, 1.8 million years ago.

The bedrock geology includes many lithologies, often classified into three types based on origin: igneous, metamorphic and sedimentary.

The BGS Faults and Rock Segments dataset includes geological faults (e.g. normal, thrust), and thin beds mapped as lines (e.g. coal seam, gypsum bed). Some of these are linked to other particular 1:50,000 Geology datasets, for example, coal seams are part of the bedrock sequence, most faults and mineral veins primarily affect the bedrock but cut across the strata and post date its deposition.

Bedrock and Faults Map - Slice A



Order Details:

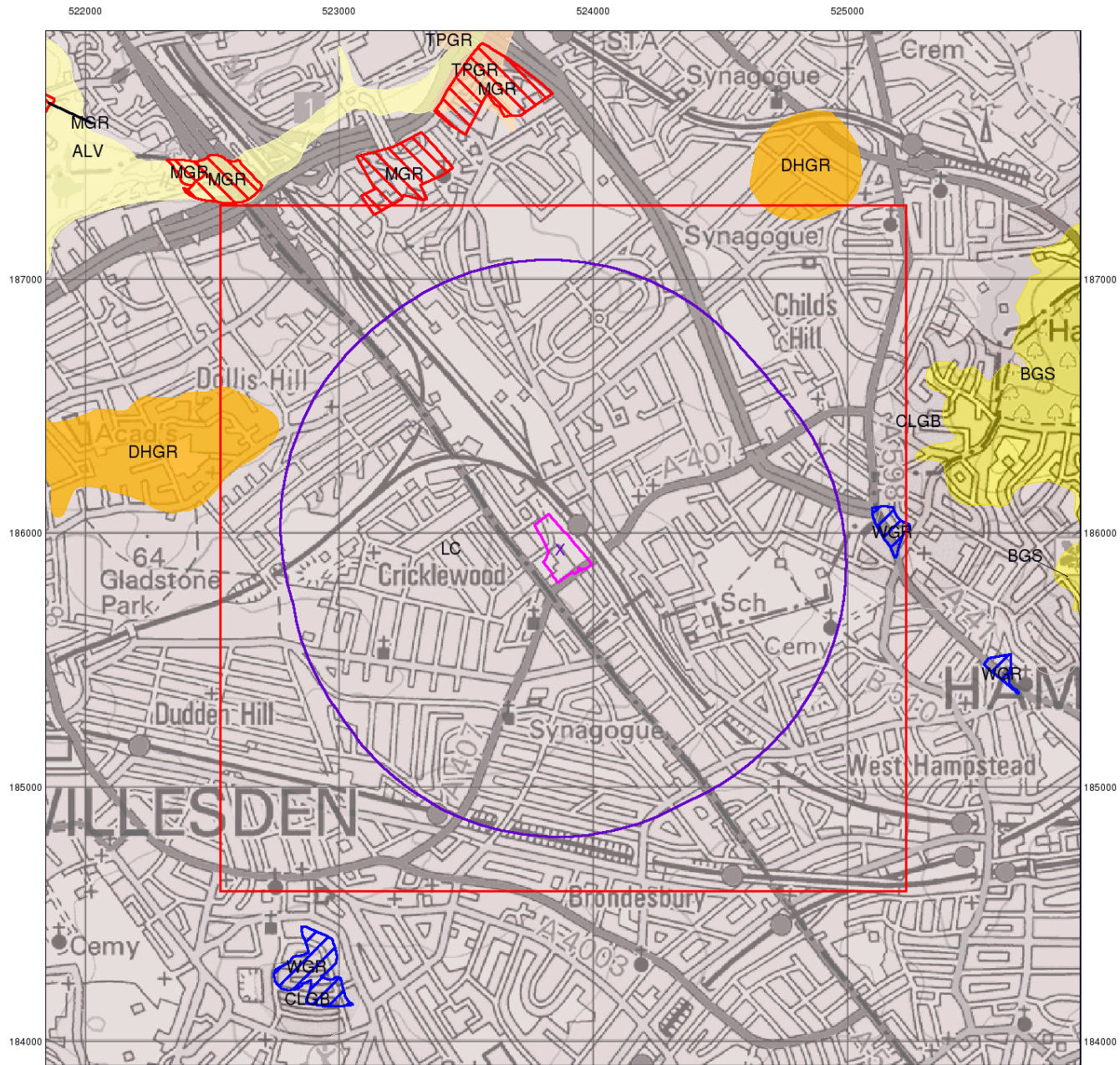
Order Number: 227657328_1_1
 Customer Reference: 60608627
 National Grid Reference: 523870, 185940
 Slice: A
 Site Area (Ha): 2.81
 Search Buffer (m): 1000

Site Details:

Unit 1, Broadway Retail Park, Cricklewood Lane, LONDON, NW2 1ES

Landmark®
 INFORMATION GROUP

Tel: 0844 844 9952
 Fax: 0844 844 9951
 Web: www.envirocheck.co.uk



© Crown Copyright. All Rights Reserved. License Number 100022432.

Envirocheck[®]

LANDMARK INFORMATION GROUP[®]

Combined Surface Geology

The Combined Surface Geology map combines all the previous maps into one combined geological overview of your site.

Please consult the legends to the previous maps to interpret the Combined "Surface Geology" map.

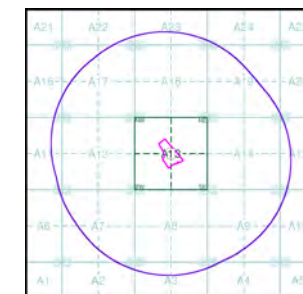
Additional Information

More information on 1:50,000 Geological mapping and explanations of rock classifications can be found on the BGS website. Using the LEX Codes in this report, further descriptions of rock types can be obtained by interrogating the 'BGS Lexicon of Named Rock Units'. This database can be accessed by following the 'Information and Data' link on the BGS website.

Contact

British Geological Survey
 Kingsley Dunham Centre
 Keyworth
 Nottingham
 NG12 5GG
 Telephone: 0115 936 3143
 Fax: 0115 936 3276
 email: enquiries@bgs.ac.uk
 website: www.bgs.ac.uk

Combined Geology Map - Slice A



Order Details:

Order Number: 227657328_1_1
 Customer Reference: 60608627
 National Grid Reference: 523870, 185940
 Slice: A
 Site Area (Ha): 2.81
 Search Buffer (m): 1000

Site Details:

Unit 1, Broadway Retail Park, Cricklewood Lane, LONDON, NW2 1ES

Landmark
 INFORMATION GROUP

Tel: 0844 844 9952
 Fax: 0844 844 9951
 Web: www.envirocheck.co.uk

Historical Mapping Legends

Ordnance Survey County Series 1:10,560

	Gravel Pit		Sand Pit		Other Pits
	Quarry		Shingle		Orchard
	Osiers		Reeds		Marsh
	Mixed Wood		Deciduous		Brushwood
	Fir		Furze		Rough Pasture
	Arrow denotes flow of water		Trigonometrical Station		
	Site of Antiquities		Bench Mark		
	Pump, Guide Post, Signal Post		Well, Spring, Boundary Post		
	-285 Surface Level				
	Sketched Contour		Instrumental Contour		
	Main Roads		Minor Roads		
	Sunken Road		Raised Road		
	Road over Railway		Railway over River		
	Railway over Road		Level Crossing		
	Road over River or Canal		Road over Stream		
	Road over Stream				
	County Boundary (Geographical)				
	County & Civil Parish Boundary				
	Administrative County & Civil Parish Boundary				
	County Borough Boundary (England)				
	County Burgh Boundary (Scotland)				
	Rural District Boundary				
	Civil Parish Boundary				

Ordnance Survey Plan 1:10,000

	Chalk Pit, Clay Pit or Quarry		Gravel Pit
	Sand Pit		Disused Pit or Quarry
	Refuse or Slag Heap		Lake, Loch or Pond
	Dunes		Boulders
	Coniferous Trees		Non-Coniferous Trees
	Orchard		Scrub
	Coppice		Heath
	Rough Grassland		Marsh
	Reeds		Saltings
	Building		Glasshouse
	Sloping Masonry		Pylon
	Electricity Transmission Line		Pole
	Cutting		Embankment
	Standard Gauge Multiple Track		Standard Gauge Single Track
	Siding, Tramway or Mineral Line		Narrow Gauge
	Geographical County		
	Administrative County, County Borough or County of City		
	Municipal Borough, Urban or Rural District, Burgh or District Council		
	Borough, Burgh or County Constituency Shown only when not coincident with other boundaries		
	Civil Parish Shown alternately when coincidence of boundaries occurs		
	BP, BS Boundary Post or Stone		Pol Sta Police Station
	Ch Church		PO Post Office
	CH Club House		PC Public Convenience
	F E Sta Fire Engine Station		PH Public House
	FB Foot Bridge		SB Signal Box
	Fn Fountain		Spr Spring
	GP Guide Post		TCB Telephone Call Box
	MP Mile Post		TCP Telephone Call Post
	MS Mile Stone		W Well

1:10,000 Raster Mapping

	Gravel Pit		Refuse tip or slag heap
	Rock		Rock (scattered)
	Boulders		Boulders (scattered)
	Shingle		Mud
	Sand		Sand Pit
	Slopes		Top of cliff
	General detail		Underground detail
	Overhead detail		Narrow gauge railway
	Multi-track railway		Single track railway
	County boundary (England only)		Civil, parish or community boundary
	District, Unitary, Metropolitan, London Borough boundary		Constituency boundary
	Area of wooded vegetation		Non-coniferous trees
	Non-coniferous trees (scattered)		Coniferous trees
	Coniferous trees (scattered)		Positioned tree
	Orchard		Coppice or Osiers
	Rough Grassland		Heath
	Scrub		Marsh, Salt Marsh or Reeds
	Water feature		Flow arrows
	MHW(S) Mean high water (springs)		MLW(S) Mean low water (springs)
	Telephone line (where shown)		Electricity transmission line (with poles)
	Bench mark (where shown)		Triangulation station
	Point feature (e.g. Guide Post or Mile Stone)		Pylon, flare stack or lighting tower
	Site of (antiquity)		Glasshouse
	General Building		Important Building

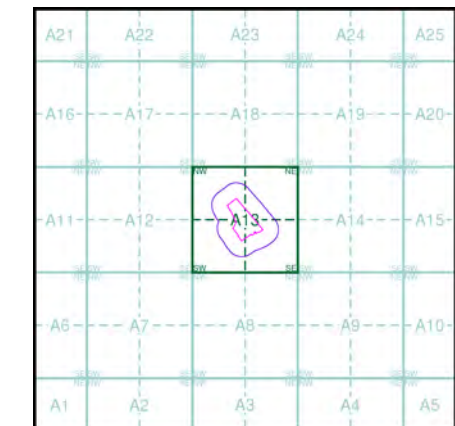
Envirocheck®

LANDMARK INFORMATION GROUP®

Historical Mapping & Photography included:

Mapping Type	Scale	Date	Pg
Middlesex	1:10,560	1873 - 1874	3
London	1:10,560	1896	4
London	1:10,560	1920	5
Middlesex	1:10,560	1938	6
Historical Aerial Photography	1:10,560	1950	7
Ordnance Survey Plan	1:10,000	1951	8
Ordnance Survey Plan	1:10,000	1957 - 1958	9
Ordnance Survey Plan	1:10,000	1967 - 1968	10
Ordnance Survey Plan	1:10,000	1974 - 1978	11
Ordnance Survey Plan	1:10,000	1984	12
London	1:25,000	1985	13
Ordnance Survey Plan	1:10,000	1991 - 1996	14
10K Raster Mapping	1:10,000	1999	15
10K Raster Mapping	1:10,000	2006	16
VectorMap Local	1:10,000	2019	17

Historical Map - Slice A



Order Details

Order Number: 227657328_1_1
 Customer Ref: 60608627
 National Grid Reference: 523870, 185940
 Slice: A
 Site Area (Ha): 2.81
 Search Buffer (m): 1000

Site Details

Unit 1, Broadway Retail Park, Cricklewood Lane, LONDON, NW2 1ES

Landmark
 INFORMATION GROUP

Tel: 0844 844 9952
 Fax: 0844 844 9951
 Web: www.envirocheck.co.uk

Russian Military Mapping Legends

1:5,000 and 1:10,000 mapping

a. Not drawn to scale b. Drawn to scale

	Government and Administrative Buildings		Military and Industrial Buildings
	Military and Communication Areas		Subway Entrance
	Fireproof Building		Prominent Fireproof Building
	Non-fireproof Building		Non-fireproof Building (non-dwelling)
	Factory, mill, and flour mill, with chimneys		Factory, mill, and flour mill, without chimneys
	Power Station, drawn to scale		Hydroelectric Power Station
	Radio Station, drawn to scale		Telephone Station, drawn to scale
	Abandoned Open-pit Mine or Quarry		Open-pit Salt Mine
	Pit		Oil Deposit or Well
	Oil Seepage		Natural Gas Tank
	Tailings Pile		Fuel Storage Tanks
	Bench Mark		Drill Hole
	Burial Mound		Triangulation Point on Burial Mound
	Single-track Railroad		Double-track Railroad
	Small Bridge		Pipe (Culvert)
	Tunnel		Railroad and Station Building
	Coniferous Forest		Deciduous Forest
	Mixed Forest		Lawns
	Citrus Orchard		Wet Ground
	Scattered Vegetation		

243,8 Values for prominent elevations
186.0 Numbers for spot elevations, depth soundings, contour lines, etc.
0,2 Velocity of the current, width of river bed, depth of river
180/12 Fractional terms: length and capacity of bridges; depth of fords and condition of the river bottom; height of forest and the diameter of trees

Russian Alphabet (For reference and phonetic interpretation of map text)

А а (A)	З з (Z)	П п (P)	Ч ч (CH)
Б б (B)	И и (I)	Р р (R)	Ш ш (SH)
В в (V)	Й й (Y)	С с (S)	Щ щ (SHCH)
Г г (G)	К к (K)	Т т (T)	Ъ (-)
Д д (D)	Л л (L)	У у (U)	Ы (Y)
Е е (E)	М м (M)	Ф ф (F)	Ь (')
Ё ё (YO)	Н н (N)	Х х (KH)	Э э (E)
Ж ж (ZH)	О о (O)	Ц ц (TS)	Ю ю (YU or IU)
			Я я (YA or IA)

1:25,000 mapping

a. Not drawn to scale b. Drawn to scale

	Government and Administrative Buildings		Military and Industrial Buildings
	Military and Communication Areas		Subway Entrance
	Partly Demolished Buildings		Demolished Buildings
	Built-Up Area with Fireproof Buildings Predominant		Built-Up Area with Non-Fireproof Buildings Predominant
	Individual Fireproof Building		Prominent Industrial Building
	Individual Dwelling, Fireproof		Ruins of an Individual Dwelling
	Factory or Mill Chimney		Factory or Mill with Chimney
	Factory or Mill without Chimney		Salt Mine
	Operating Shaft or Mine		Tailings Pile
	Non-Operating Shaft or Mine		Gas Pump or Service Station
	Pit		Fuel Storage or Natural Gas Tank
	Oil or Natural Gas Derrick		Small Hydroelectric Power Station
	Power Station		Transformer Station
	Cemetery		Burial Mound (height in metres)
	Triangulation Point on Burial Mound		Triangulation Point
	Bench Mark		Telegraph Office
	Telephone Station		Radio Station
	Radio Tower		Airfield or Seaplane Base
	Landing Strip		Cut
	Fill		Km Post
	Plantings		Width of Road
	Steep Grade		Highway under Construction
	Improved Dirt Road (former truck road)		Small Bridge
	Pipe (Culvert)		Tunnel
	Dismantled Railroad		Double-track Railroad with First Class Station
	Railroad Under Construction		Shore Embankment
	River or Ditch with Embankment		Water Gauge
	Direction and velocity of current		Water Level Mark
	Well		Spring
	Water Reservoir or Rain Water Pit		Isobath with value
	Heavy (Index) Contour Line		Half Contour Line
	Contour Line and Value		Spot Elevation Value
	Coniferous		Deciduous
	Mixed		Scrub

Key to Numbers on Mapping

TQ28_London

No.	Description
62	Factory (Aircraft)

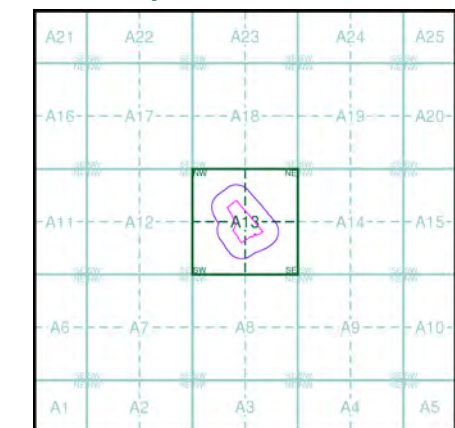
Envirocheck

LANDMARK INFORMATION GROUP

Historical Mapping & Photography included:

Mapping Type	Scale	Date	Pg
Middlesex	1:10,560	1873 - 1874	3
London	1:10,560	1896	4
London	1:10,560	1920	5
Middlesex	1:10,560	1938	6
Historical Aerial Photography	1:10,560	1950	7
Ordnance Survey Plan	1:10,000	1951	8
Ordnance Survey Plan	1:10,000	1957 - 1958	9
Ordnance Survey Plan	1:10,000	1967 - 1968	10
Ordnance Survey Plan	1:10,000	1974 - 1978	11
Ordnance Survey Plan	1:10,000	1984	12
London	1:25,000	1985	13
Ordnance Survey Plan	1:10,000	1991 - 1996	14
10K Raster Mapping	1:10,000	1999	15
10K Raster Mapping	1:10,000	2006	16
VectorMap Local	1:10,000	2019	17

Russian Map - Slice A



Order Details

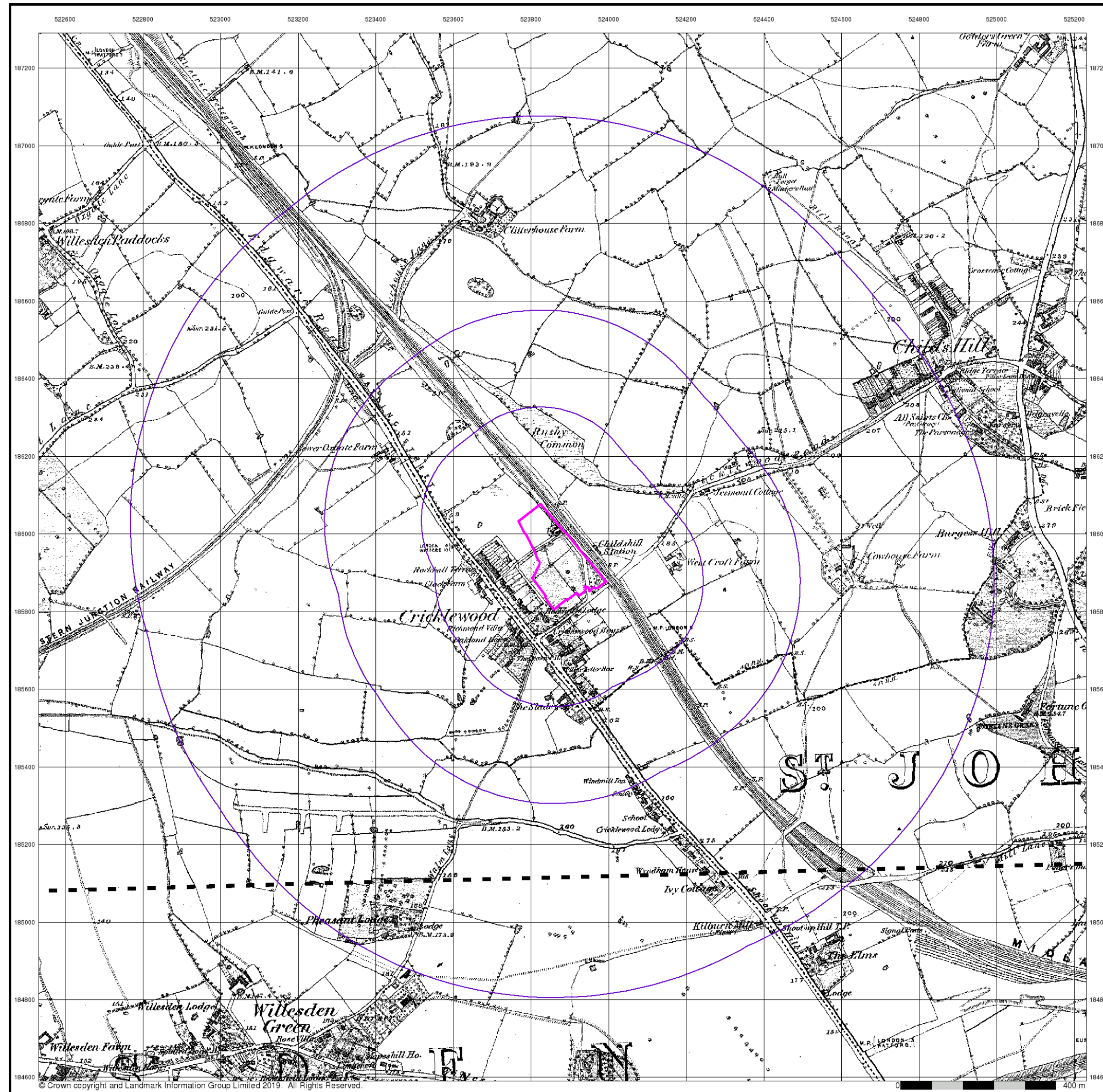
Order Number: 227657328_1_1
 Customer Ref: 60608627
 National Grid Reference: 523870, 185940
 Slice: A
 Site Area (Ha): 2.81
 Search Buffer (m): 1000

Site Details

Unit 1, Broadway Retail Park, Cricklewood Lane, LONDON, NW2 1ES

Landmark
 INFORMATION GROUP

Tel: 0844 844 9952
 Fax: 0844 844 9951
 Web: www.envirocheck.co.uk



Middlesex

Published 1873 - 1874

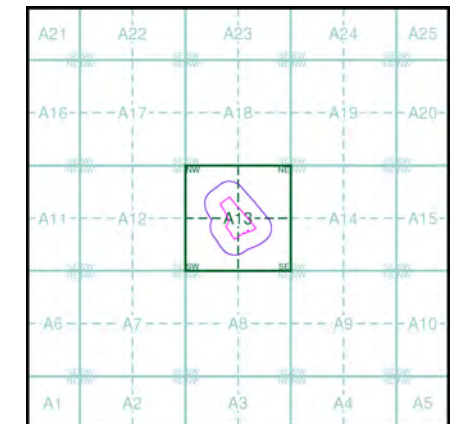
Source map scale - 1:10,560

The historical maps shown were reproduced from maps predominantly held at the scale adopted for England, Wales and Scotland in the 1840's. In 1854 the 1:2,500 scale was adopted for mapping urban areas; these maps were used to update the 1:10,560 maps. The published date given therefore is often some years later than the surveyed date. Before 1938, all OS maps were based on the Cassini Projection, with independent surveys of a single county or group of counties, giving rise to significant inaccuracies in outlying areas. In the late 1940's, a Provisional Edition was produced, which updated the 1:10,560 mapping from a number of sources. The maps appear unfinished - with all military camps and other strategic sites removed. These maps were initially overprinted with the National Grid. In 1970, the first 1:10,000 maps were produced using the Transverse Mercator Projection. The revision process continued until recently, with new editions appearing every 10 years or so for urban areas.

Map Name(s) and Date(s)

01100
1873
1:10,560
01600
1874
1:10,560

Historical Map - Slice A

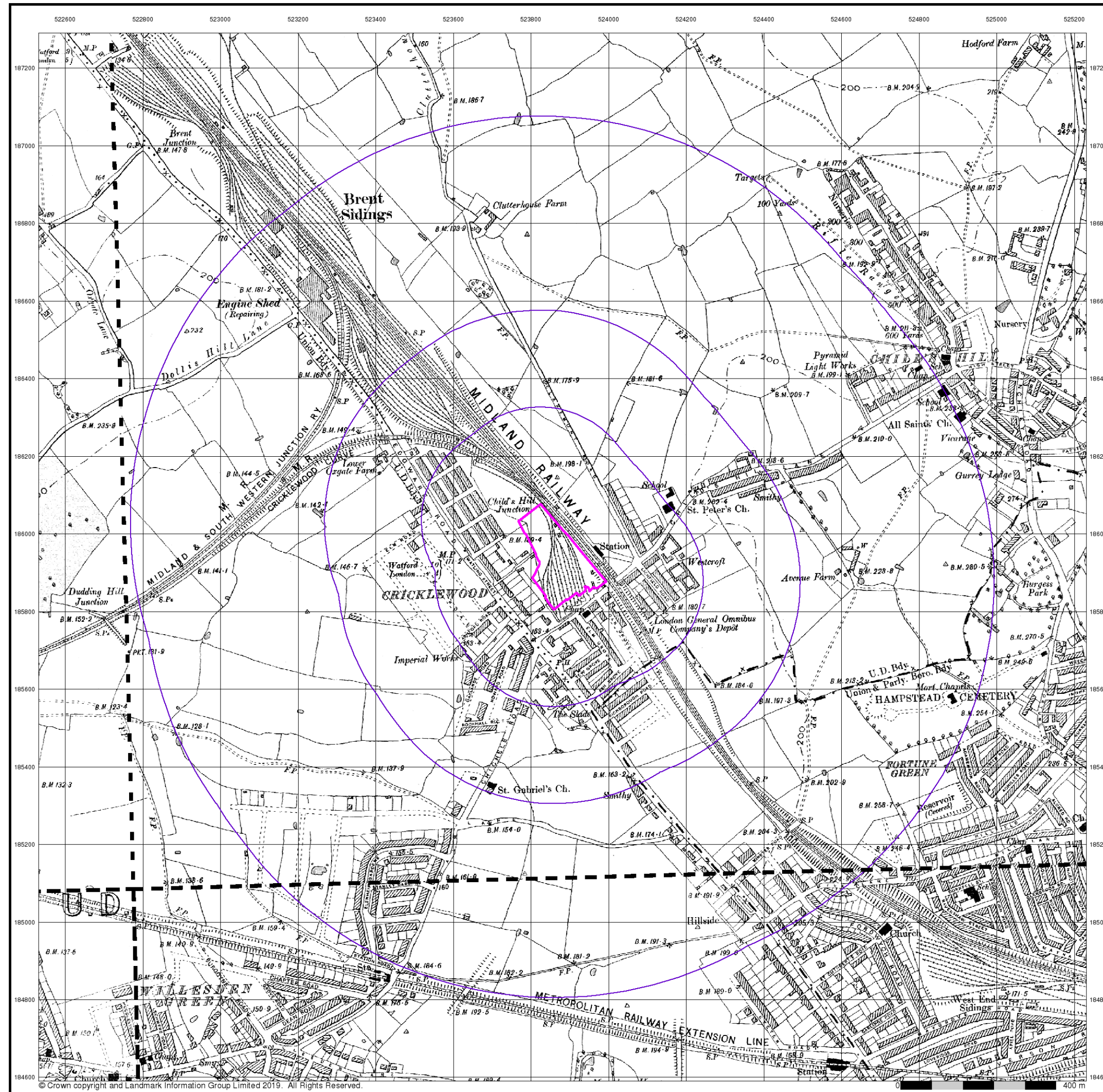


Order Details

Order Number: 227657328_1_1
 Customer Ref: 60608627
 National Grid Reference: 523870, 185940
 Slice: A
 Site Area (Ha): 2.81
 Search Buffer (m): 1000

Site Details

Unit 1, Broadway Retail Park, Cricklewood Lane, LONDON, NW2 1ES



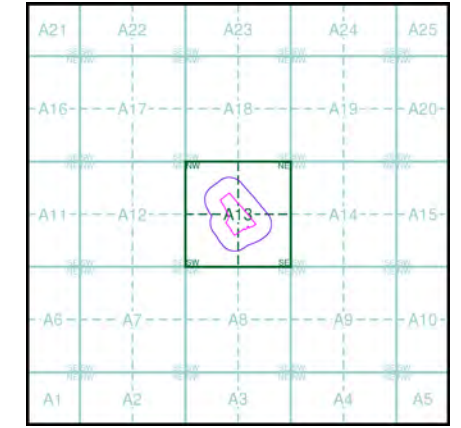
London
Published 1896
Source map scale - 1:10,560

The historical maps shown were reproduced from maps predominantly held at the scale adopted for England, Wales and Scotland in the 1840's. In 1854 the 1:2,500 scale was adopted for mapping urban areas; these maps were used to update the 1:10,560 maps. The published date given therefore is often some years later than the surveyed date. Before 1938, all OS maps were based on the Cassini Projection, with independent surveys of a single county or group of counties, giving rise to significant inaccuracies in outlying areas. In the late 1940's, a Provisional Edition was produced, which updated the 1:10,560 mapping from a number of sources. The maps appear unfinished - with all military camps and other strategic sites removed. These maps were initially overprinted with the National Grid. In 1970, the first 1:10,000 maps were produced using the Transverse Mercator Projection. The revision process continued until recently, with new editions appearing every 10 years or so for urban areas.

Map Name(s) and Date(s)

002SW 1896 1:10,560	002SE 1896 1:10,560
006NW 1896 1:10,560	006NE 1896 1:10,560

Historical Map - Slice A

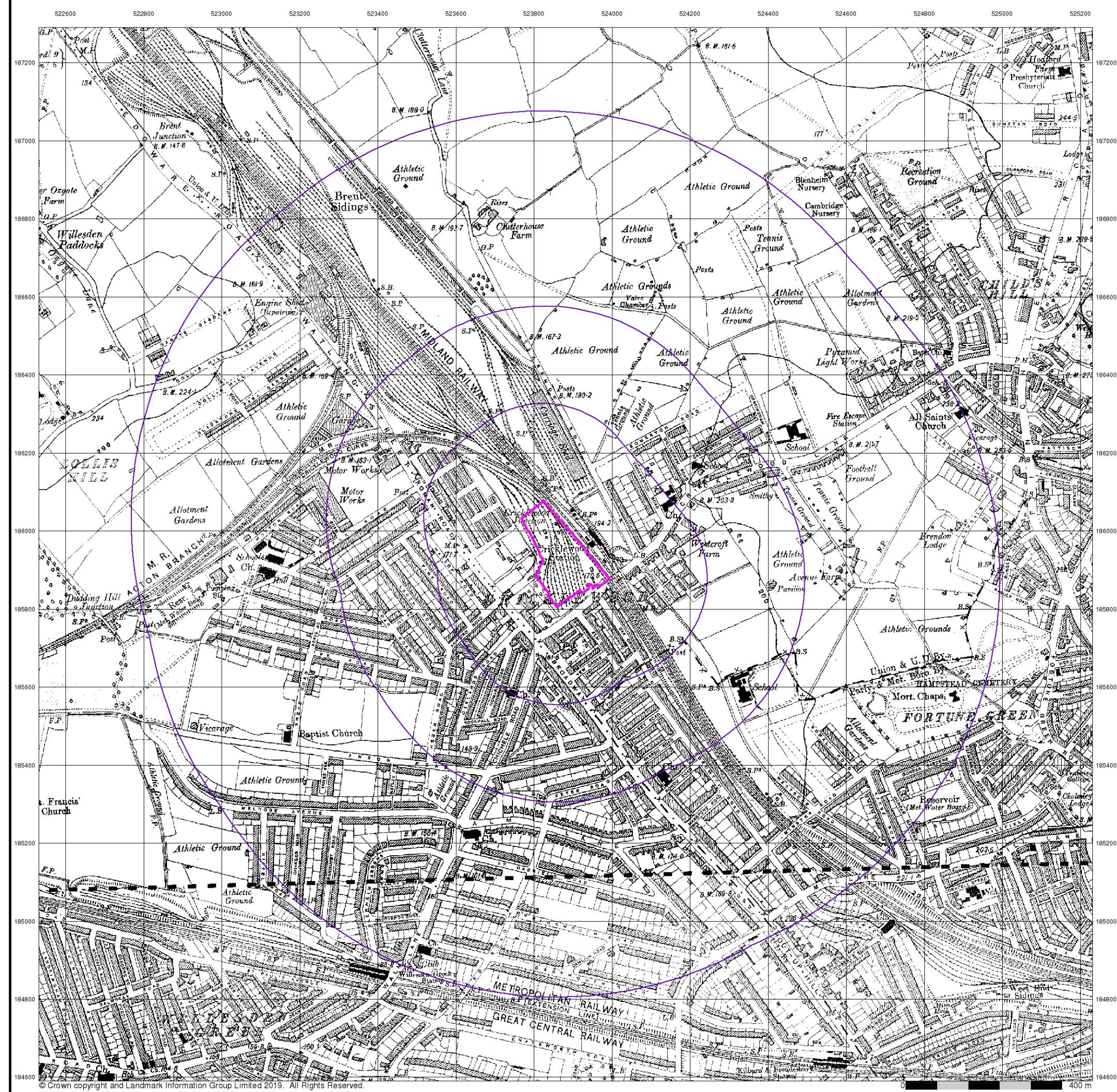


Order Details

Order Number: 227657328_1_1
 Customer Ref: 60608627
 National Grid Reference: 523870, 185940
 Slice: A
 Site Area (Ha): 2.81
 Search Buffer (m): 1000

Site Details

Unit 1, Broadway Retail Park, Cricklewood Lane, LONDON, NW2 1ES



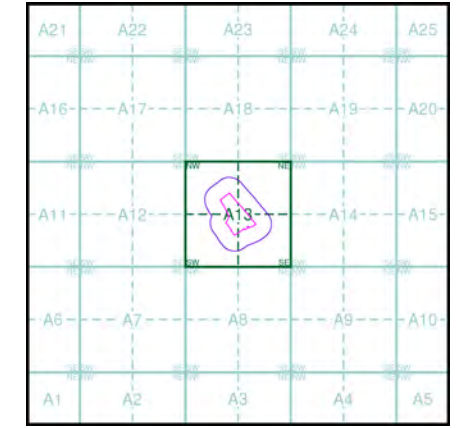
London
Published 1920
Source map scale - 1:10,560

The historical maps shown were reproduced from maps predominantly held at the scale adopted for England, Wales and Scotland in the 1840's. In 1854 the 1:2,500 scale was adopted for mapping urban areas; these maps were used to update the 1:10,560 maps. The published date given therefore is often some years later than the surveyed date. Before 1938, all OS maps were based on the Cassini Projection, with independent surveys of a single county or group of counties, giving rise to significant inaccuracies in outlying areas. In the late 1940's, a Provisional Edition was produced, which updated the 1:10,560 mapping from a number of sources. The maps appear unfinished - with all military camps and other strategic sites removed. These maps were initially overprinted with the National Grid. In 1970, the first 1:10,000 maps were produced using the Transverse Mercator Projection. The revision process continued until recently, with new editions appearing every 10 years or so for urban areas.

Map Name(s) and Date(s)

00100	1920	1:10,560
00400	1920	1:10,560

Historical Map - Slice A



Order Details
 Order Number: 227657328_1_1
 Customer Ref: 60608627
 National Grid Reference: 523870, 185940
 Slice: A
 Site Area (Ha): 2.81
 Search Buffer (m): 1000

Site Details
 Unit 1, Broadway Retail Park, Cricklewood Lane, LONDON, NW2 1ES

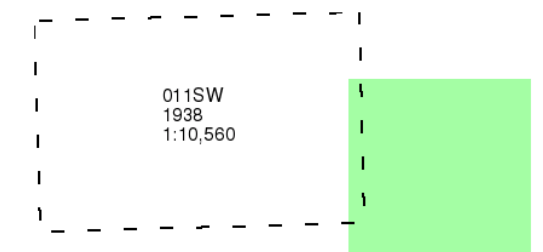
Middlesex

Published 1938

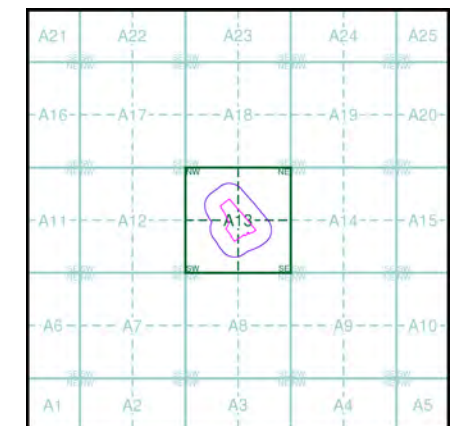
Source map scale - 1:10,560

The historical maps shown were reproduced from maps predominantly held at the scale adopted for England, Wales and Scotland in the 1840's. In 1854 the 1:2,500 scale was adopted for mapping urban areas; these maps were used to update the 1:10,560 maps. The published date given therefore is often some years later than the surveyed date. Before 1938, all OS maps were based on the Cassini Projection, with independent surveys of a single county or group of counties, giving rise to significant inaccuracies in outlying areas. In the late 1940's, a Provisional Edition was produced, which updated the 1:10,560 mapping from a number of sources. The maps appear unfinished - with all military camps and other strategic sites removed. These maps were initially overprinted with the National Grid. In 1970, the first 1:10,000 maps were produced using the Transverse Mercator Projection. The revision process continued until recently, with new editions appearing every 10 years or so for urban areas.

Map Name(s) and Date(s)



Historical Map - Slice A

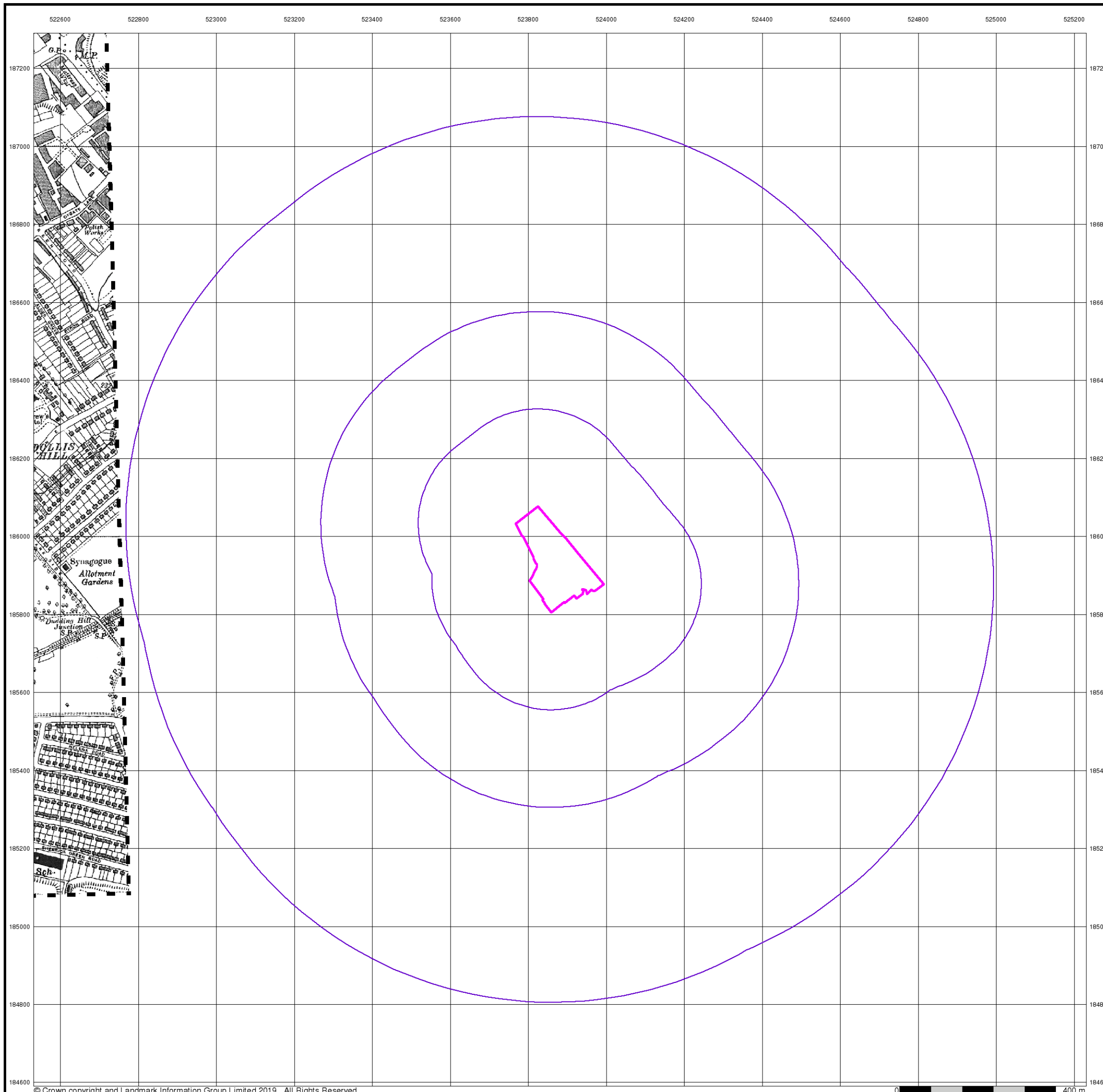


Order Details

Order Number: 227657328_1_1
 Customer Ref: 60608627
 National Grid Reference: 523870, 185940
 Slice: A
 Site Area (Ha): 2.81
 Search Buffer (m): 1000

Site Details

Unit 1, Broadway Retail Park, Cricklewood Lane, LONDON, NW2 1ES





Historical Aerial Photography

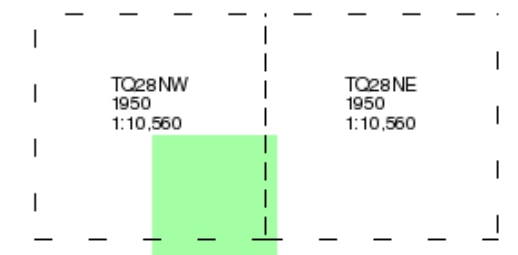
Published 1950

Source map scale - 1:10,560

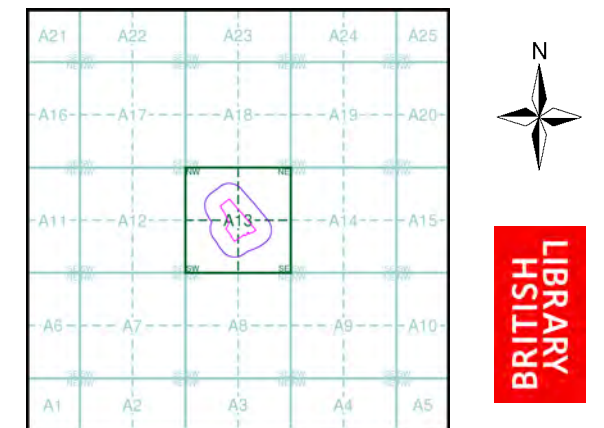
The Historical Aerial Photos were produced by the Ordnance Survey at a scale of 1:1,250 and 1:10,560 from Air Force photography. They were produced between 1944 and 1951 as an interim measure, pending preparation of conventional mapping, due to post war resource shortages. New security measures in the 1950's meant that every photograph was re-checked for potentially unsafe information with security sites replaced by fake fields or clouds. The original editions were withdrawn and only later made available after a period of fifty years although due to the accuracy of the editing, without viewing both revisions it is not easy to spot the edits. Where available Landmark have included both revisions.

© Landmark Information Group and/or Data Suppliers 2010.

Map Name(s) and Date(s)



Historical Aerial Photography - Slice A

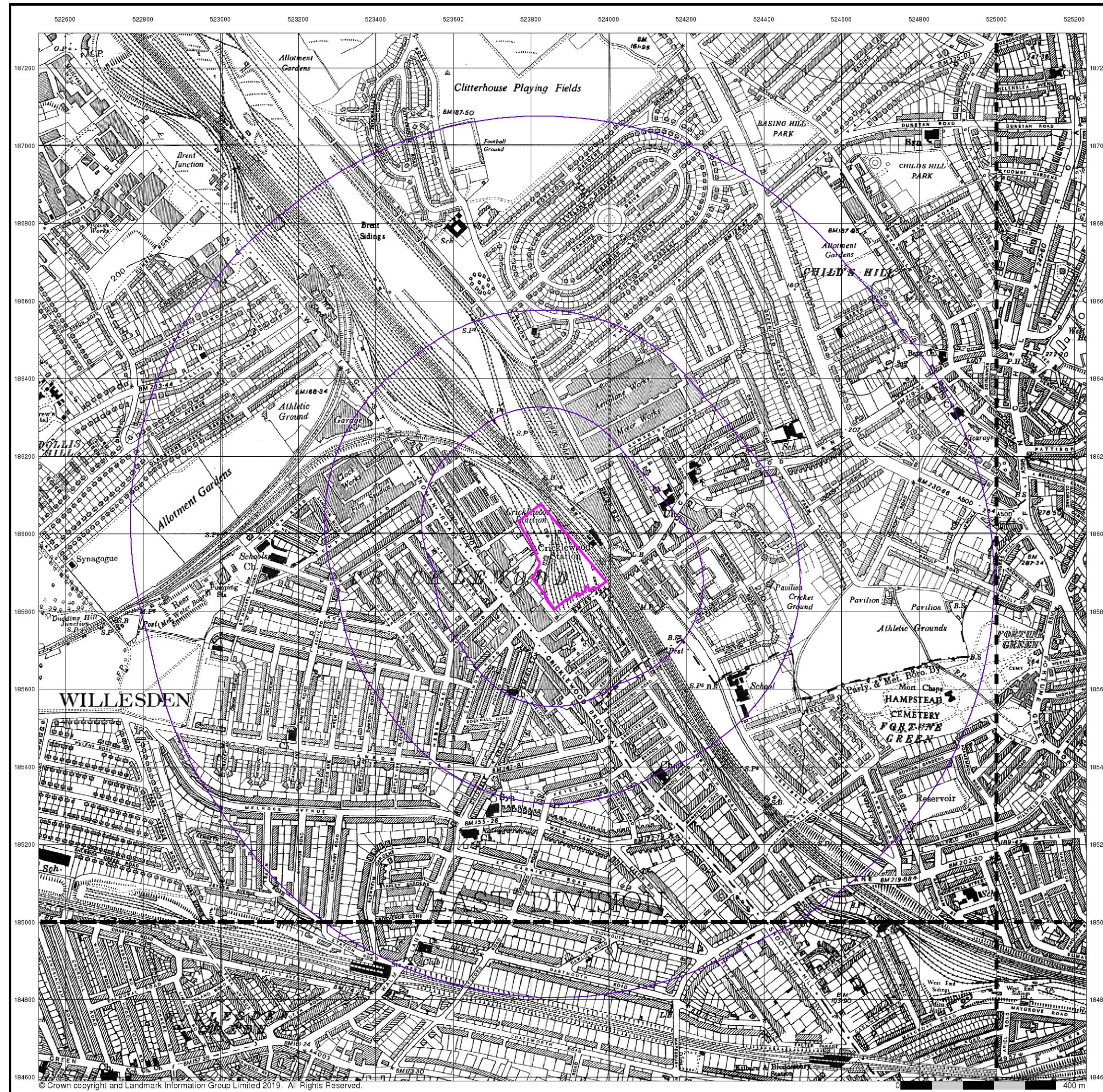


Order Details

Order Number: 227657328_1_1
 Customer Ref: 60608627
 National Grid Reference: 523870, 185940
 Slice: A
 Site Area (Ha): 2.81
 Search Buffer (m): 1000

Site Details

Unit 1, Broadway Retail Park, Cricklewood Lane, LONDON, NW2 1ES



Ordnance Survey Plan

Published 1951

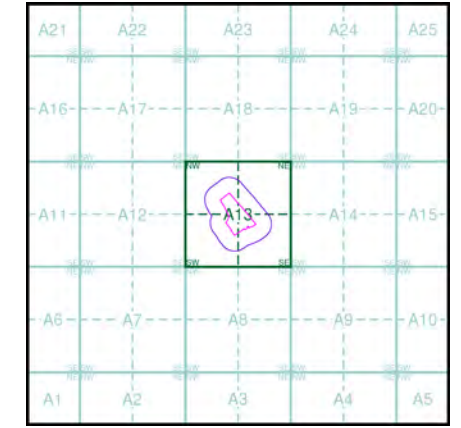
Source map scale - 1:10,000

The historical maps shown were reproduced from maps predominantly held at the scale adopted for England, Wales and Scotland in the 1840's. In 1854 the 1:2,500 scale was adopted for mapping urban areas; these maps were used to update the 1:10,560 maps. The published date given therefore is often some years later than the surveyed date. Before 1938, all OS maps were based on the Cassini Projection, with independent surveys of a single county or group of counties, giving rise to significant inaccuracies in outlying areas. In the late 1940's, a Provisional Edition was produced, which updated the 1:10,560 mapping from a number of sources. The maps appear unfinished - with all military camps and other strategic sites removed. These maps were initially overprinted with the National Grid. In 1970, the first 1:10,000 maps were produced using the Transverse Mercator Projection. The revision process continued until recently, with new editions appearing every 10 years or so for urban areas.

Map Name(s) and Date(s)

TQ28NW	TQ28NE
1951	1951
1:10,560	1:10,560
TQ28SW	TQ28SE
1951	1951
1:10,560	1:10,560

Historical Map - Slice A




Order Details

Order Number: 227657328_1_1
 Customer Ref: 60608627
 National Grid Reference: 523870, 185940
 Slice: A
 Site Area (Ha): 2.81
 Search Buffer (m): 1000

Site Details

Unit 1, Broadway Retail Park, Cricklewood Lane, LONDON, NW2 1ES



Envirocheck®

LANDMARK INFORMATION GROUP®

Ordnance Survey Plan

Published 1957 - 1958

Source map scale - 1:10,000

The historical maps shown were reproduced from maps predominantly held at the scale adopted for England, Wales and Scotland in the 1840's. In 1854 the 1:2,500 scale was adopted for mapping urban areas; these maps were used to update the 1:10,560 maps. The published date given therefore is often some years later than the surveyed date. Before 1938, all OS maps were based on the Cassini Projection, with independent surveys of a single county or group of counties, giving rise to significant inaccuracies in outlying areas. In the late 1940's, a Provisional Edition was produced, which updated the 1:10,560 mapping from a number of sources. The maps appear unfinished - with all military camps and other strategic sites removed. These maps were initially overprinted with the National Grid. In 1970, the first 1:10,000 maps were produced using the Transverse Mercator Projection. The revision process continued until recently, with new editions appearing every 10 years or so for urban areas.

Map Name(s) and Date(s)

TQ28NE	1958	1:10,560
TQ28SW	1957	1:10,560
TQ28SE	1957	1:10,560

Historical Map - Slice A

Order Details

Order Number: 227657328_1_1
 Customer Ref: 60608627
 National Grid Reference: 523870, 185940
 Slice: A
 Site Area (Ha): 2.81
 Search Buffer (m): 1000

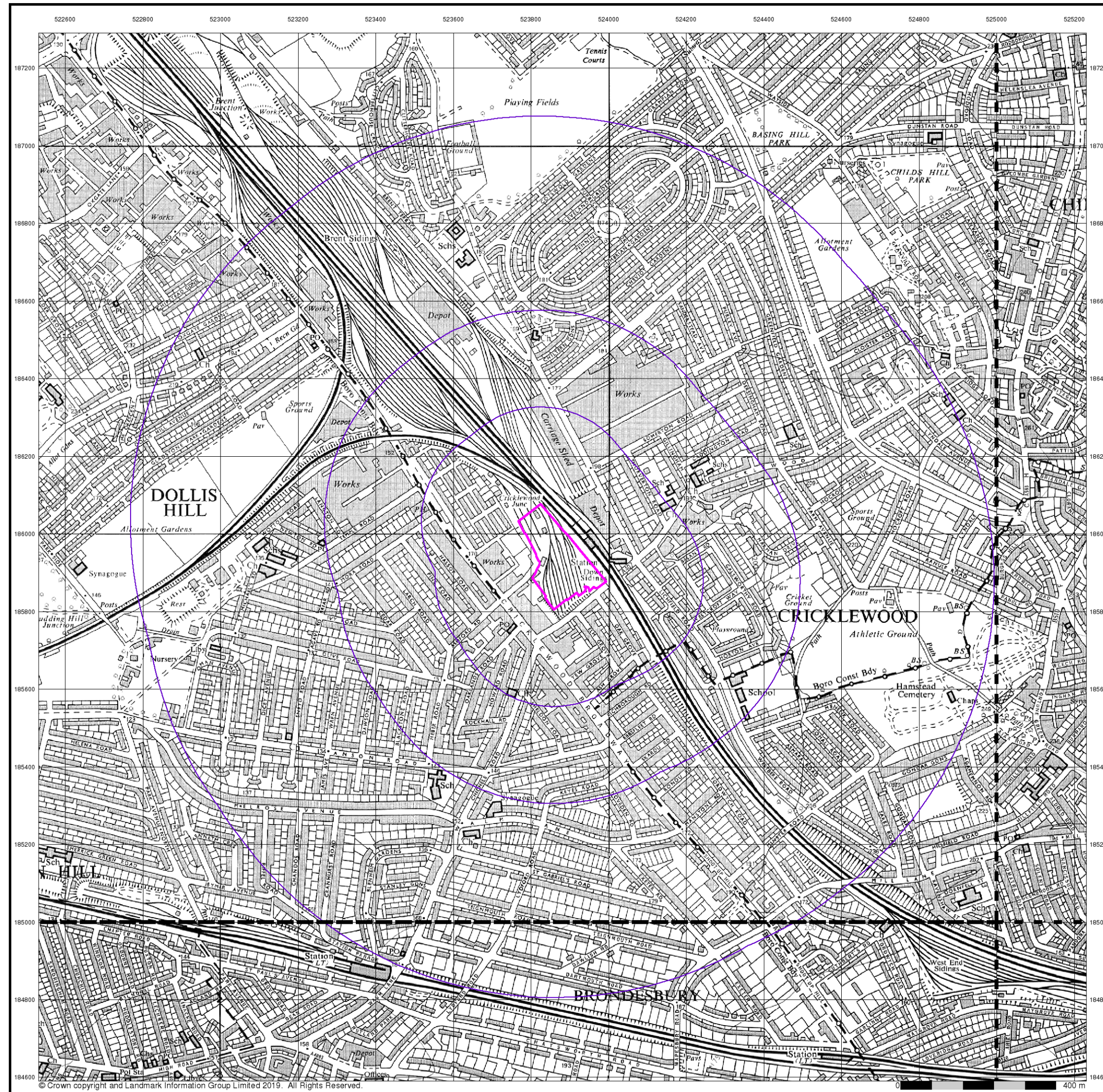
Site Details

Unit 1, Broadway Retail Park, Cricklewood Lane, LONDON, NW2 1ES

Landmark INFORMATION GROUP
 Tel: 0844 844 9952
 Fax: 0844 844 9951
 Web: www.envirocheck.co.uk

© Crown copyright and Landmark Information Group Limited 2019. All Rights Reserved.

A Landmark Information Group Service v50.0 09-Dec-2019 Page 9 of 17



Ordnance Survey Plan

Published 1967 - 1968

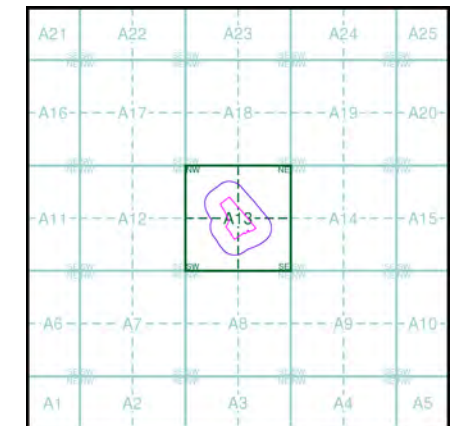
Source map scale - 1:10,000

The historical maps shown were reproduced from maps predominantly held at the scale adopted for England, Wales and Scotland in the 1840's. In 1854 the 1:2,500 scale was adopted for mapping urban areas; these maps were used to update the 1:10,560 maps. The published date given therefore is often some years later than the surveyed date. Before 1938, all OS maps were based on the Cassini Projection, with independent surveys of a single county or group of counties, giving rise to significant inaccuracies in outlying areas. In the late 1940's, a Provisional Edition was produced, which updated the 1:10,560 mapping from a number of sources. The maps appear unfinished - with all military camps and other strategic sites removed. These maps were initially overprinted with the National Grid. In 1970, the first 1:10,000 maps were produced using the Transverse Mercator Projection. The revision process continued until recently, with new editions appearing every 10 years or so for urban areas.

Map Name(s) and Date(s)

TQ28NW	TQ28NE
1968	1968
1:10,560	1:10,560
TQ28SW	TQ28SE
1967	1968
1:10,560	1:10,560

Historical Map - Slice A

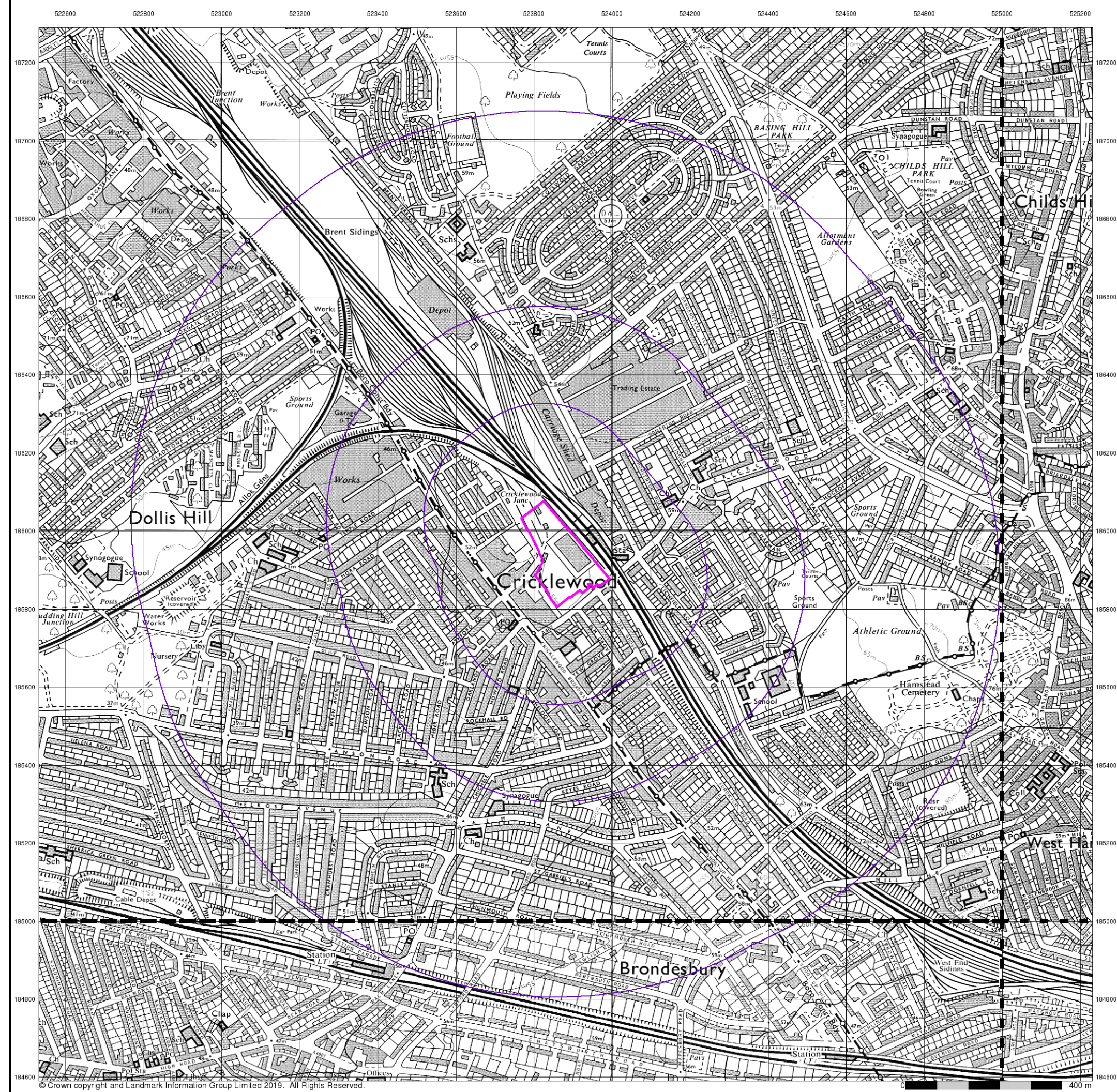


Order Details

Order Number: 227657328_1_1
 Customer Ref: 60608627
 National Grid Reference: 523870, 185940
 Slice: A
 Site Area (Ha): 2.81
 Search Buffer (m): 1000

Site Details

Unit 1, Broadway Retail Park, Cricklewood Lane, LONDON, NW2 1ES



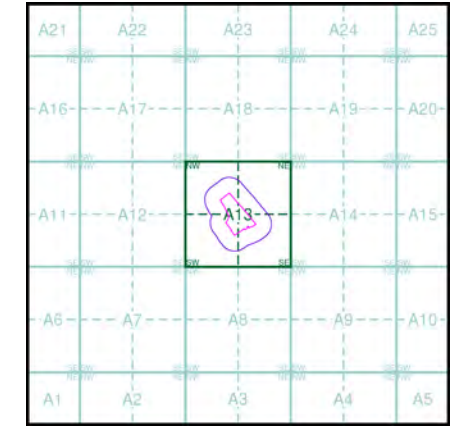
Ordnance Survey Plan Published 1974 - 1978 Source map scale - 1:10,000

The historical maps shown were reproduced from maps predominantly held at the scale adopted for England, Wales and Scotland in the 1840's. In 1854 the 1:2,500 scale was adopted for mapping urban areas; these maps were used to update the 1:10,560 maps. The published date given therefore is often some years later than the surveyed date. Before 1938, all OS maps were based on the Cassini Projection, with independent surveys of a single county or group of counties, giving rise to significant inaccuracies in outlying areas. In the late 1940's, a Provisional Edition was produced, which updated the 1:10,560 mapping from a number of sources. The maps appear unfinished - with all military camps and other strategic sites removed. These maps were initially overprinted with the National Grid. In 1970, the first 1:10,000 maps were produced using the Transverse Mercator Projection. The revision process continued until recently, with new editions appearing every 10 years or so for urban areas.

Map Name(s) and Date(s)

TQ28NW 1978 1:10,000	TQ28NE 1976 1:10,000
TQ28SW 1975 1:10,000	TQ28SE 1974 1:10,000

Historical Map - Slice A



Order Details

Order Number: 227657328_1_1
 Customer Ref: 60608627
 National Grid Reference: 523870, 185940
 Slice: A
 Site Area (Ha): 2.81
 Search Buffer (m): 1000

Site Details

Unit 1, Broadway Retail Park, Cricklewood Lane, LONDON, NW2 1ES

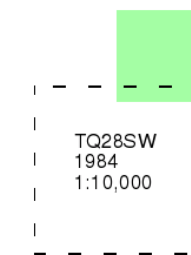
Ordnance Survey Plan

Published 1984

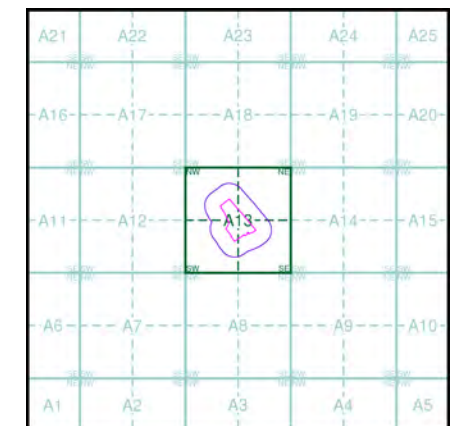
Source map scale - 1:10,000

The historical maps shown were reproduced from maps predominantly held at the scale adopted for England, Wales and Scotland in the 1840's. In 1854 the 1:2,500 scale was adopted for mapping urban areas; these maps were used to update the 1:10,560 maps. The published date given therefore is often some years later than the surveyed date. Before 1938, all OS maps were based on the Cassini Projection, with independent surveys of a single county or group of counties, giving rise to significant inaccuracies in outlying areas. In the late 1940's, a Provisional Edition was produced, which updated the 1:10,560 mapping from a number of sources. The maps appear unfinished - with all military camps and other strategic sites removed. These maps were initially overprinted with the National Grid. In 1970, the first 1:10,000 maps were produced using the Transverse Mercator Projection. The revision process continued until recently, with new editions appearing every 10 years or so for urban areas.

Map Name(s) and Date(s)



Historical Map - Slice A

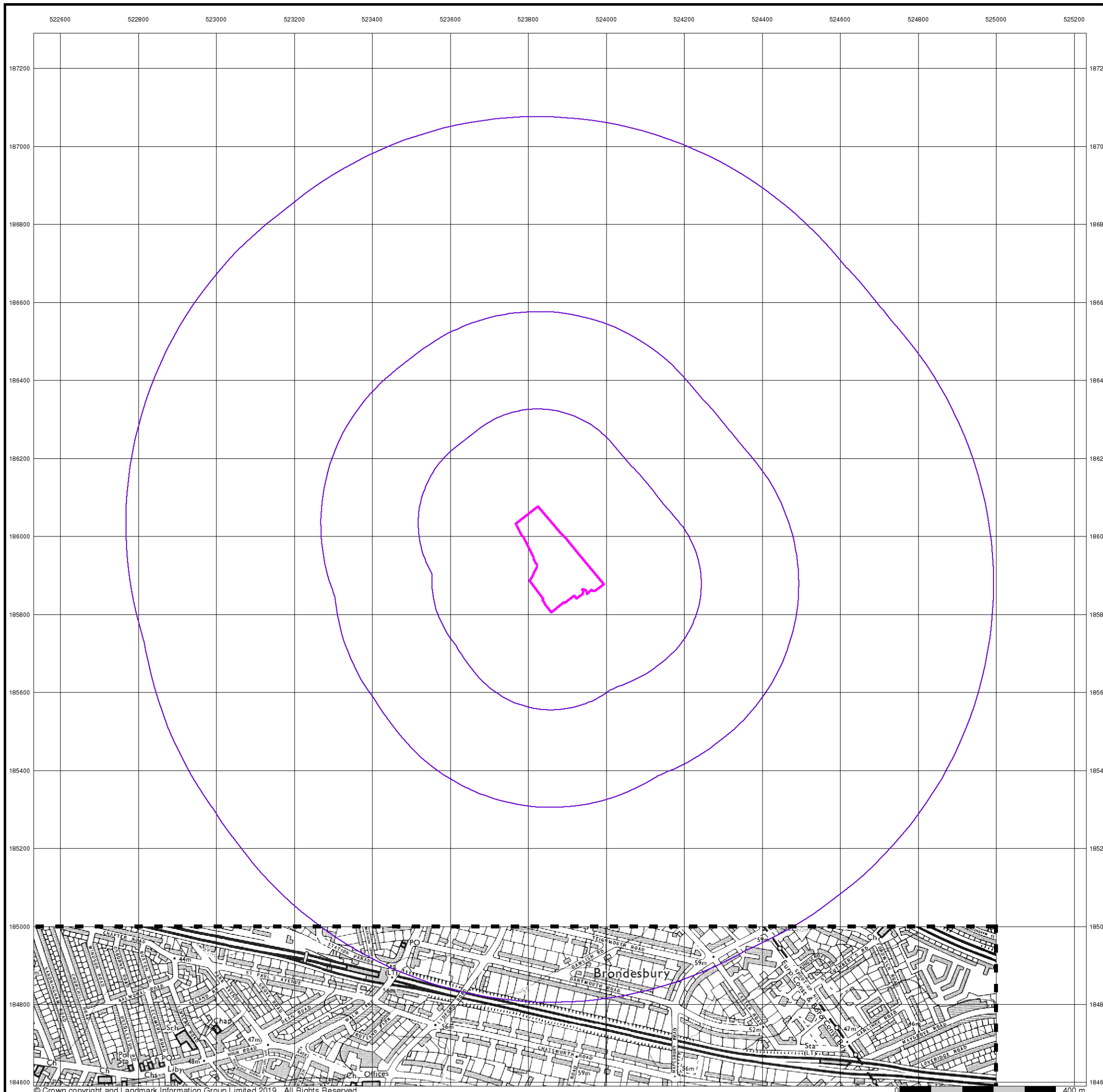


Order Details

Order Number: 227657328_1_1
 Customer Ref: 60608627
 National Grid Reference: 523870, 185940
 Slice: A
 Site Area (Ha): 2.81
 Search Buffer (m): 1000

Site Details

Unit 1, Broadway Retail Park, Cricklewood Lane, LONDON, NW2 1ES



London

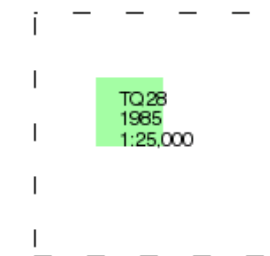
Published 1985

Source map scale - 1:25,000

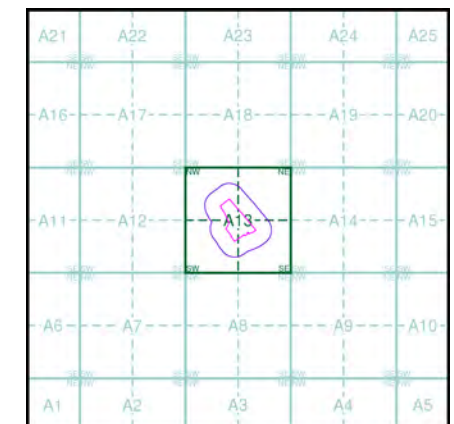
These maps were produced by the Russian military during the Cold War between 1950 and 1997, and cover 103 towns and cities throughout the U.K. The maps are produced at 1:25,000, 1:10,000 and 1:5,000 scale, and show detailed land use, with colour-coded areas for development, green areas, and non-developed areas. Buildings are coloured black and important building uses (such as hospitals, post offices, factories etc.) are numbered, with a numbered key describing their use.

They were produced by the Russians for the benefit of navigation, as well as strategic military sites and transport hubs, for use if they were to have invaded the U.K. The detailed information provided indicates that the areas were surveyed using land-based personnel, on the ground, in the cities that are mapped.

Map Name(s) and Date(s)



Russian Map - Slice A



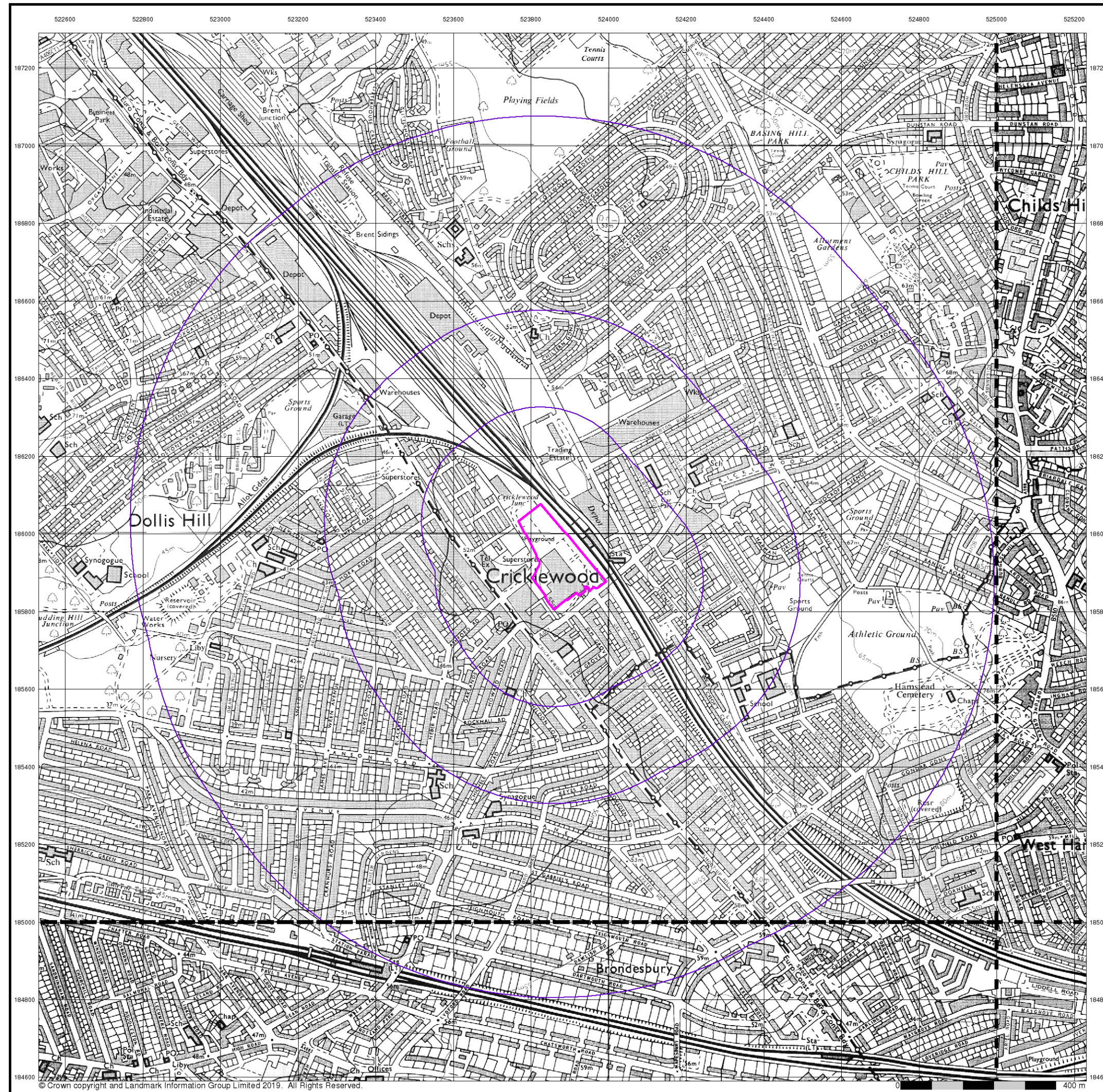
Order Details

Order Number: 227657328_1_1
 Customer Ref: 60608627
 National Grid Reference: 523870, 185940
 Slice: A
 Site Area (Ha): 2.81
 Search Buffer (m): 1000

Site Details

Unit 1, Broadway Retail Park, Cricklewood Lane, LONDON, NW2 1ES





Ordnance Survey Plan

Published 1991 - 1996

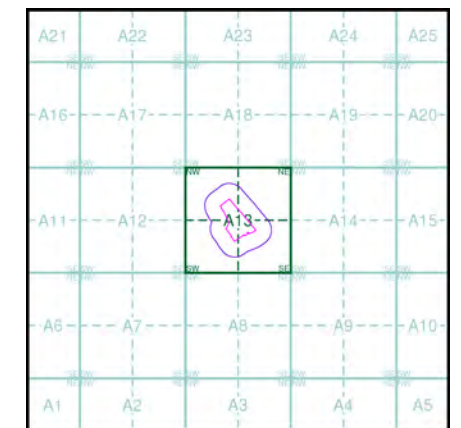
Source map scale - 1:10,000

The historical maps shown were reproduced from maps predominantly held at the scale adopted for England, Wales and Scotland in the 1840's. In 1854 the 1:2,500 scale was adopted for mapping urban areas; these maps were used to update the 1:10,560 maps. The published date given therefore is often some years later than the surveyed date. Before 1938, all OS maps were based on the Cassini Projection, with independent surveys of a single county or group of counties, giving rise to significant inaccuracies in outlying areas. In the late 1940's, a Provisional Edition was produced, which updated the 1:10,560 mapping from a number of sources. The maps appear unfinished - with all military camps and other strategic sites removed. These maps were initially overprinted with the National Grid. In 1970, the first 1:10,000 maps were produced using the Transverse Mercator Projection. The revision process continued until recently, with new editions appearing every 10 years or so for urban areas.

Map Name(s) and Date(s)

TQ28NW	TQ28NE
1993	1996
1:10,000	1:10,000
TQ28SW	TQ28SE
1996	1991
1:10,000	1:10,000

Historical Map - Slice A



Order Details

Order Number: 227657328_1_1
 Customer Ref: 60608627
 National Grid Reference: 523870, 185940
 Slice: A
 Site Area (Ha): 2.81
 Search Buffer (m): 1000

Site Details

Unit 1, Broadway Retail Park, Cricklewood Lane, LONDON, NW2 1ES

10k Raster Mapping

Published 1999

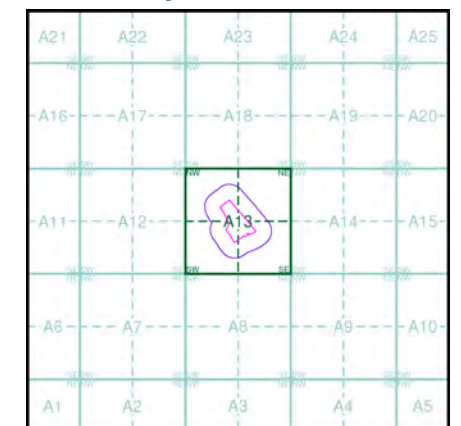
Source map scale - 1:10,000

The historical maps shown were produced from the Ordnance Survey's 1:10,000 colour raster mapping. These maps are derived from Landplan which replaced the old 1:10,000 maps originally published in 1970. The data is highly detailed showing buildings, fences and field boundaries as well as all roads, tracks and paths. Road names are also included together with the relevant road number and classification. Boundary information depiction includes county, unitary authority, district, civil parish and constituency.

Map Name(s) and Date(s)

TQ28NW	TQ28NE
1999	1999
1:10,000	1:10,000
TQ28SW	TQ28SE
1999	1999
1:10,000	1:10,000

Historical Map - Slice A

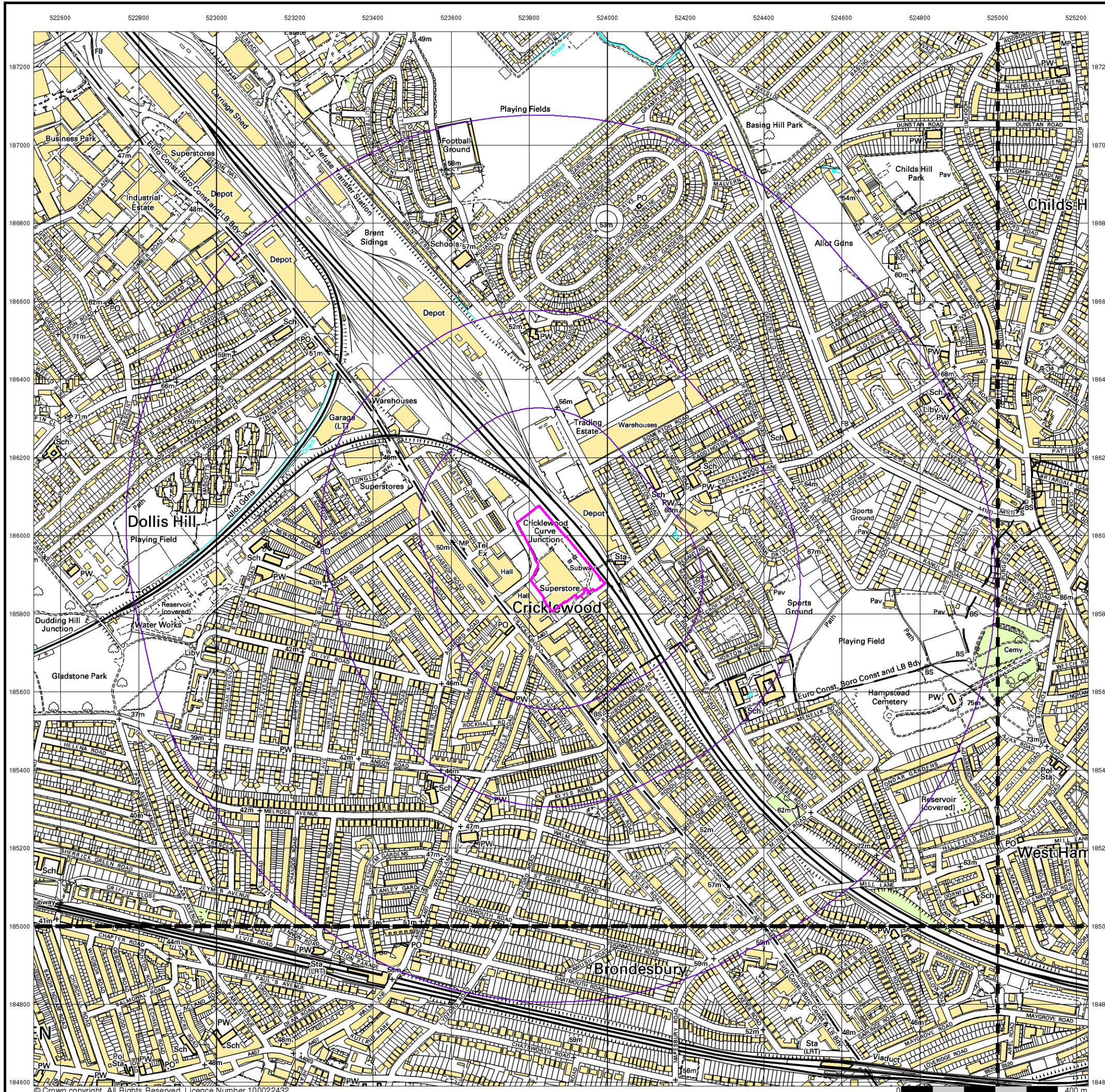


Order Details

Order Number: 227657328_1_1
 Customer Ref: 60608627
 National Grid Reference: 523870, 185940
 Slice: A
 Site Area (Ha): 2.81
 Search Buffer (m): 1000

Site Details

Unit 1, Broadway Retail Park, Cricklewood Lane, LONDON, NW2 1ES



10k Raster Mapping

Published 2006

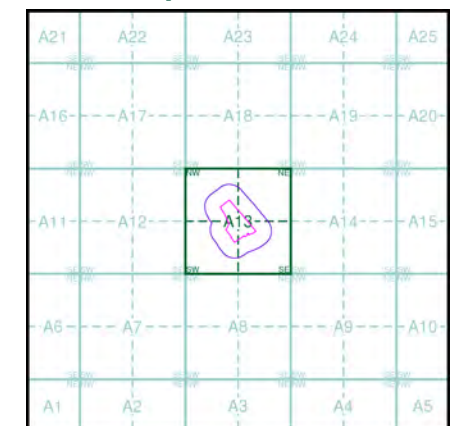
Source map scale - 1:10,000

The historical maps shown were produced from the Ordnance Survey's 1:10,000 colour raster mapping. These maps are derived from Landplan which replaced the old 1:10,000 maps originally published in 1970. The data is highly detailed showing buildings, fences and field boundaries as well as all roads, tracks and paths. Road names are also included together with the relevant road number and classification. Boundary information depiction includes county, unitary authority, district, civil parish and constituency.

Map Name(s) and Date(s)

TQ28NW 2006 1:10,000	TQ28NE 2006 1:10,000
TQ28SW 2006 1:10,000	TQ28SE 2006 1:10,000

Historical Map - Slice A

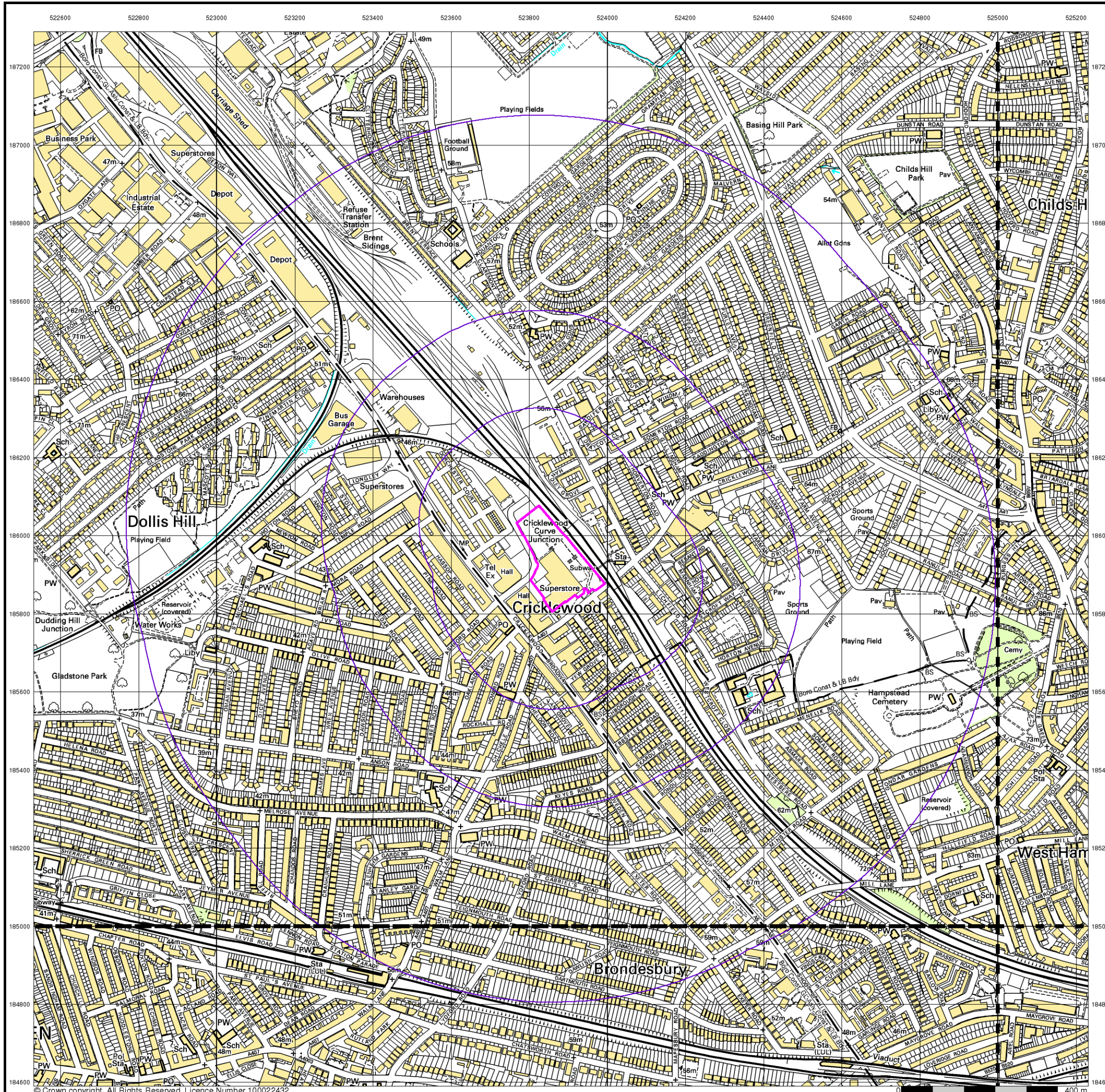


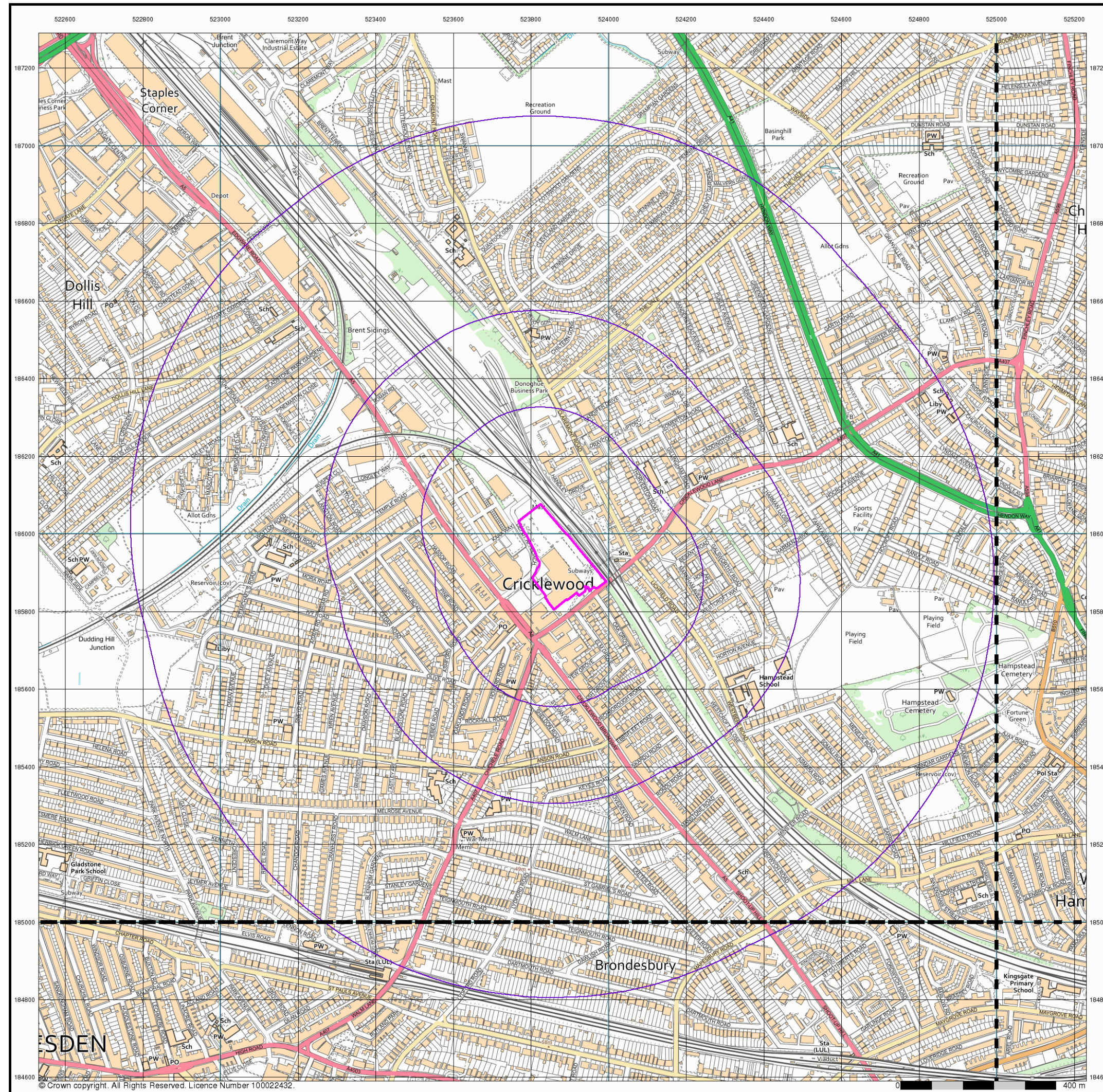
Order Details

Order Number: 227657328_1_1
 Customer Ref: 60608627
 National Grid Reference: 523870, 185940
 Slice: A
 Site Area (Ha): 2.81
 Search Buffer (m): 1000

Site Details

Unit 1, Broadway Retail Park, Cricklewood Lane, LONDON, NW2 1ES





© Crown copyright. All Rights Reserved. Licence Number 100022432.

Envirocheck®

LANDMARK INFORMATION GROUP®

VectorMap Local

Published 2019

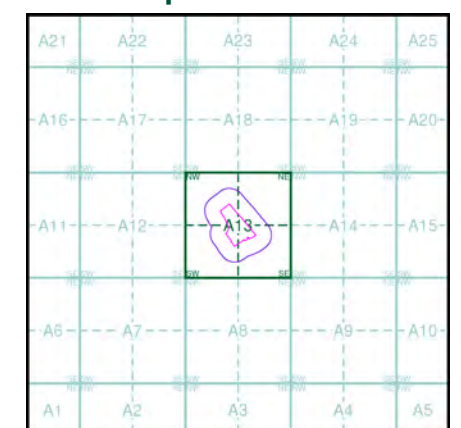
Source map scale - 1:10,000

VectorMap Local (Raster) is Ordnance Survey's highest detailed 'backdrop' mapping product. These maps are produced from OS's VectorMap Local, a simple vector dataset at a nominal scale of 1:10,000, covering the whole of Great Britain, that has been designed for creating graphical mapping. OS VectorMap Local is derived from large-scale information surveyed at 1:1250 scale (covering major towns and cities), 1:2500 scale (smaller towns, villages and developed rural areas), and 1:10 000 scale (mountain, moorland and river estuary areas).

Map Name(s) and Date(s)

TQ28NW 2019 Variable	TQ28NE 2019 Variable
TQ28SW 2019 Variable	TQ28SE 2019 Variable

Historical Map - Slice A



Order Details

Order Number: 227657328_1_1
 Customer Ref: 60608627
 National Grid Reference: 523870, 185940
 Slice: A
 Site Area (Ha): 2.81
 Search Buffer (m): 1000

Site Details

Unit 1, Broadway Retail Park, Cricklewood Lane, LONDON, NW2 1ES

Landmark
 INFORMATION GROUP

Tel: 0844 844 9952
 Fax: 0844 844 9951
 Web: www.envirocheck.co.uk

General

- Specified Site
- Specified Buffer(s)
- Bearing Reference Point
- Map ID
- Several of Type at Location
- Pylon
- Overhead Transmission Line

Agency and Hydrological

- Contaminated Land Register Entry or Notice (Location)
- Contaminated Land Register Entry or Notice
- Discharge Consent
- Enforcement or Prohibition Notice
- Integrated Pollution Control
- Integrated Pollution Prevention Control
- Local Authority Integrated Pollution Prevention and Control
- Local Authority Pollution Prevention and Control Enforcement
- Pollution Incident to Controlled Waters
- Prosecution Relating to Authorised Processes
- Prosecution Relating to Controlled Waters
- Registered Radioactive Substance
- River Network or Water Feature
- River Quality Sampling Point
- Substantiated Pollution Incident Register
- Water Abstraction
- Water Industry Act Referral

Waste

- BGS Recorded Landfill Site (Location)
- BGS Recorded Landfill Site
- EA Historic Landfill (Buffered Point)
- EA Historic Landfill (Polygon)
- Integrated Pollution Control Registered Waste Site
- Licensed Waste Management Facility (Landfill Boundary)
- Licensed Waste Management Facility (Location)
- Local Authority Recorded Landfill Site (Location)
- Local Authority Recorded Landfill Site
- Potentially Infilled Land (Non-water)
- Potentially Infilled Land (Non-water)
- Potentially Infilled Land (Water)
- Potentially Infilled Land (Water)
- Potentially Infilled Land (Water)
- Registered Landfill Site
- Registered Landfill Site (Location)
- Registered Landfill Site (Point Buffered to 100m)
- Registered Landfill Site (Point Buffered to 250m)
- Registered Waste Transfer Site (Location)
- Registered Waste Transfer Site
- Registered Waste Treatment or Disposal Site (Location)
- Registered Waste Treatment or Disposal Site

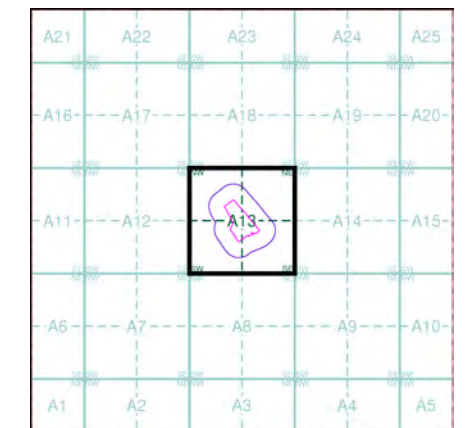
Hazardous Substances

- COMAH Site
- Explosive Site
- NIHHS Site
- Planning Hazardous Substance Consent
- Planning Hazardous Substance Enforcement

Geological

- BGS Recorded Mineral Site

Site Sensitivity Map - Segment A13

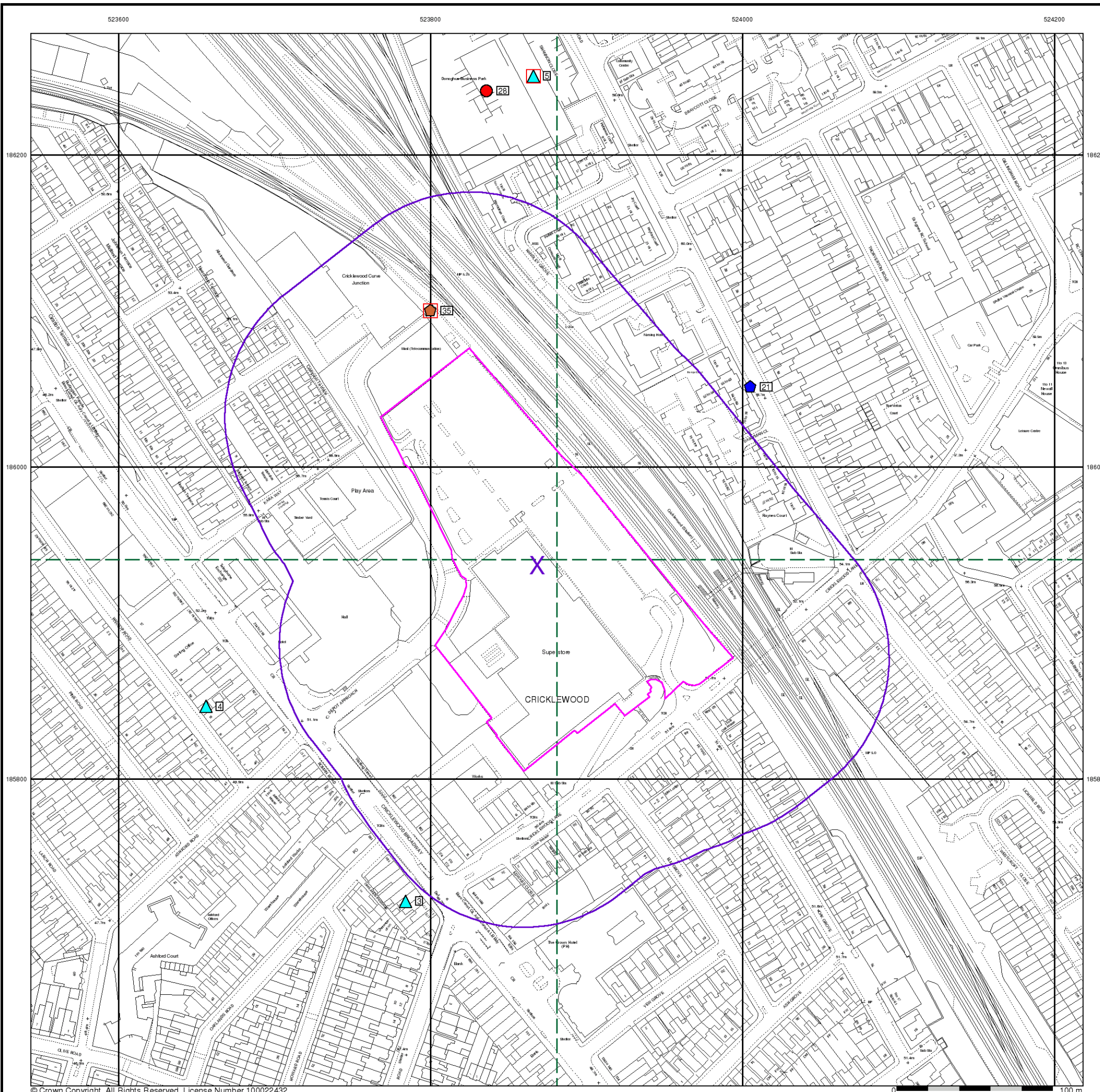


Order Details

Order Number: 227657328_1_1
 Customer Ref: 60608627
 National Grid Reference: 523870, 185940
 Slice: A
 Site Area (Ha): 2.81
 Plot Buffer (m): 100

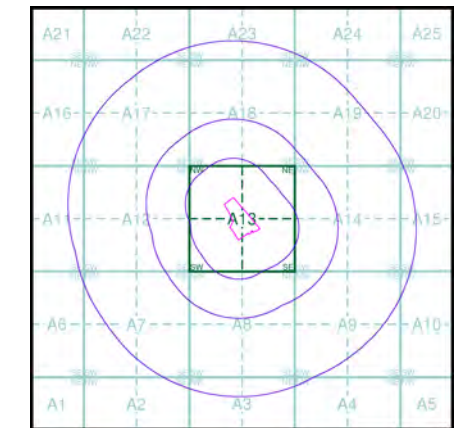
Site Details

Unit 1, Broadway Retail Park, Cricklewood Lane, LONDON, NW2 1ES



- General**
- Specified Site
 - Specified Buffer(s)
 - Bearing Reference Point
 - Map ID
- Agency and Hydrological**
- Contaminated Land Register Entry or Notice (Location)
 - Contaminated Land Register Entry or Notice
 - Discharge Consent
 - Enforcement or Prohibition Notice
 - Integrated Pollution Control
 - Integrated Pollution Prevention and Control
 - Local Authority Integrated Pollution Prevention and Control
 - Local Authority Pollution Prevention and Control Enforcement
 - Pollution Incident to Controlled Waters
 - Prosecution Relating to Authorised Processes
 - Prosecution Relating to Controlled Waters
 - Registered Radioactive Substance
 - River Network or Water Feature
 - River Quality Sampling Point
 - Substantiated Pollution Incident Register
 - Water Abstraction
 - Water Industry Act Referral
- Hazardous Substances**
- COMAH Site
 - Explosive Site
 - NIHHS Site
 - Planning Hazardous Substance Consent
 - Planning Hazardous Substance Enforcement
 - BGS Recorded Mineral Site
- Waste**
- BGS Recorded Landfill Site (Location)
 - BGS Recorded Landfill Site
 - EA Historic Landfill (Buffered Point)
 - EA Historic Landfill (Polygon)
 - Integrated Pollution Control Registered Waste Site
 - Licensed Waste Management Facility (Landfill Boundary)
 - Licensed Waste Management Facility (Location)
 - Local Authority Recorded Landfill Site (Location)
 - Local Authority Recorded Landfill Site
 - Potentially Infilled Land (Non-water)
 - Potentially Infilled Land (Non-water)
 - Potentially Infilled Land (Non-water)
 - Potentially Infilled Land (Water)
 - Potentially Infilled Land (Water)
 - Potentially Infilled Land (Water)
 - Registered Landfill Site
 - Registered Landfill Site (Location)
 - Registered Landfill Site (Point Buffered to 100m)
 - Registered Landfill Site (Point Buffered to 250m)
 - Registered Waste Transfer Site (Location)
 - Registered Waste Transfer Site
 - Registered Waste Treatment or Disposal Site (Location)
 - Registered Waste Treatment or Disposal Site

Site Sensitivity Map - Slice A

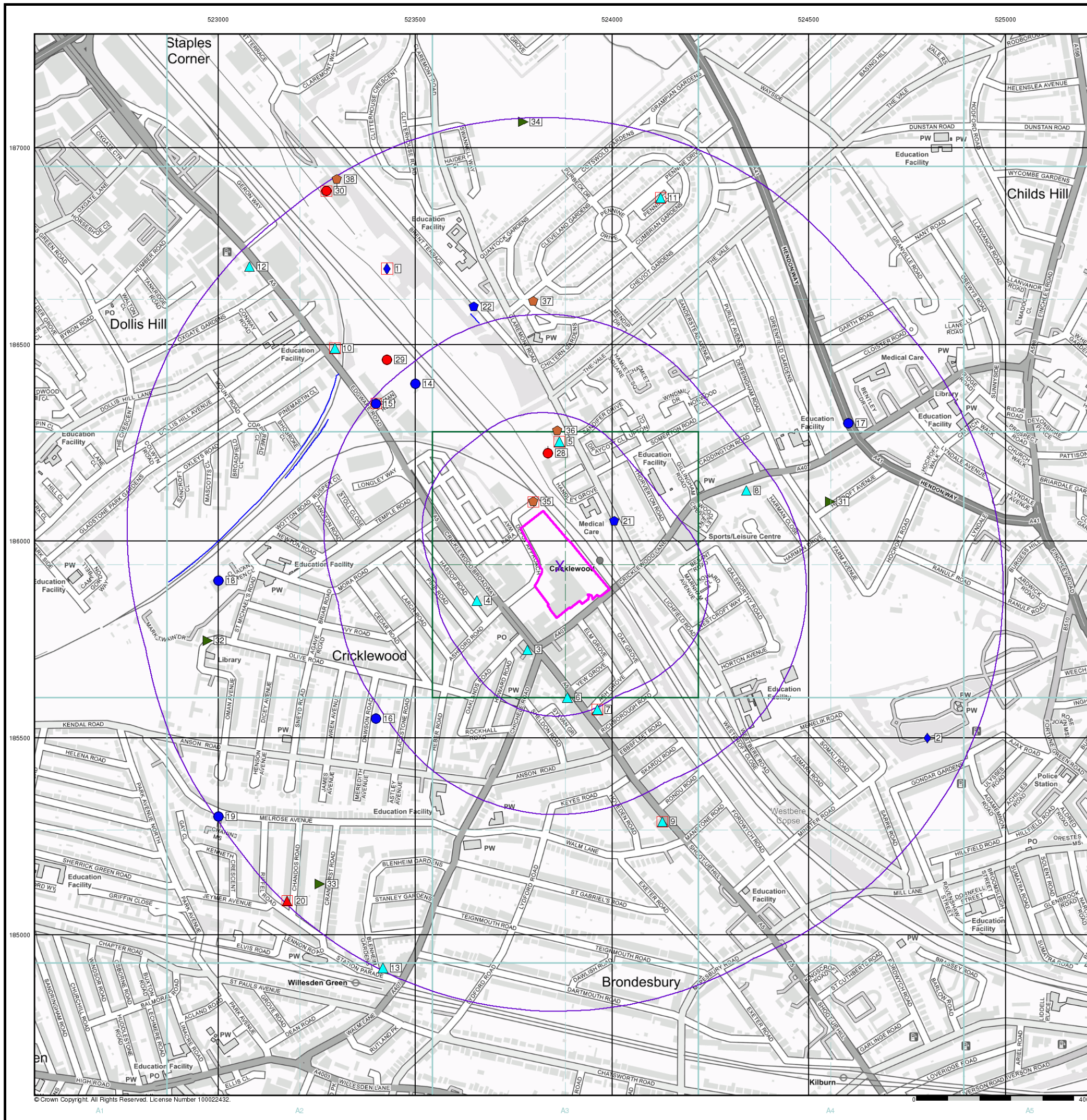


Order Details

Order Number: 227657328_1_1
 Customer Ref: 60608627
 National Grid Reference: 523870, 185940
 Slice: A
 Site Area (Ha): 2.81
 Search Buffer (m): 1000






Site Details

Unit 1, Broadway Retail Park, Cricklewood Lane, LONDON, NW2 1ES












Industrial Land Use Map

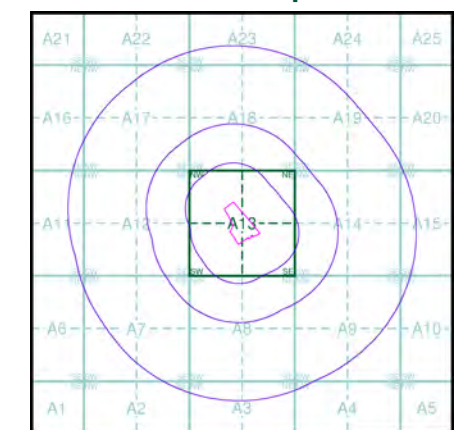
General

-  Specified Site
-  Specified Buffer(s)
-  Bearing Reference Point
-  Slice
-  Map ID

Industrial Land Use

-  Contemporary Trade Directory Entry
-  Fuel Station Entry
-  Gas Pipeline
-  Points of Interest - Commercial Services
-  Points of Interest - Education and Health
-  Points of Interest - Manufacturing and Production
-  Points of Interest - Public Infrastructure
-  Points of Interest - Recreational and Environmental
-  Underground Electrical Cables

Industrial Land Use Map - Slice A

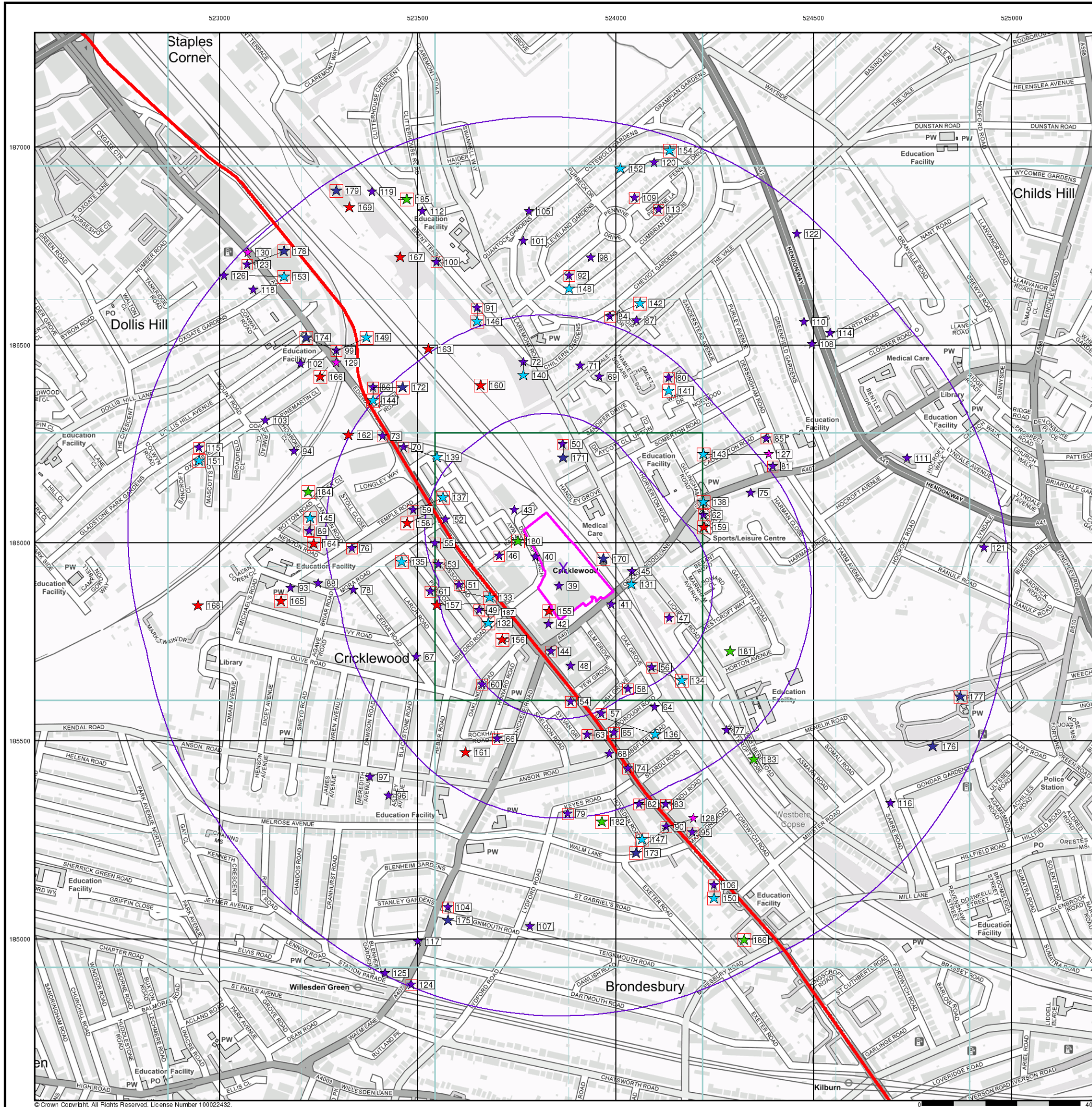


Order Details

Order Number: 227657328_1_1
 Customer Ref: 60608627
 National Grid Reference: 523870, 185940
 Slice: A
 Site Area (Ha): 2.81
 Search Buffer (m): 1000




Site Details

Unit 1, Broadway Retail Park, Cricklewood Lane, LONDON, NW2 1ES








© Crown Copyright. All Rights Reserved. License Number 100022432.

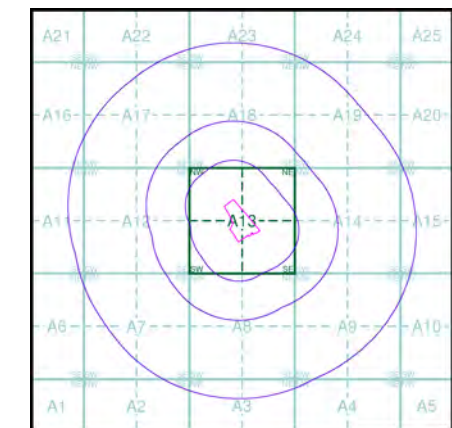
General

-  Specified Site
-  Specified Buffer(s)
-  Bearing Reference Point

Agency and Hydrological (Flood)

-  Extreme Flooding from Rivers or Sea without Defences (Zone 2)
-  Flooding from Rivers or Sea without Defences (Zone 3)
-  Area Benefiting from Flood Defence
-  Flood Water Storage Areas
-  Flood Defence

Flood Map - Slice A



Order Details

Order Number: 227657328_1_1
 Customer Ref: 60608627
 National Grid Reference: 523870, 185940
 Slice: A
 Site Area (Ha): 2.81
 Search Buffer (m): 1000

Site Details

Unit 1, Broadway Retail Park, Cricklewood Lane, LONDON, NW2 1ES



© Crown Copyright. All Rights Reserved. License Number 100022432.

General

- Specified Site
- Specified Buffer(s)
- Bearing Reference Point
- Map ID
- Several of Type at Location

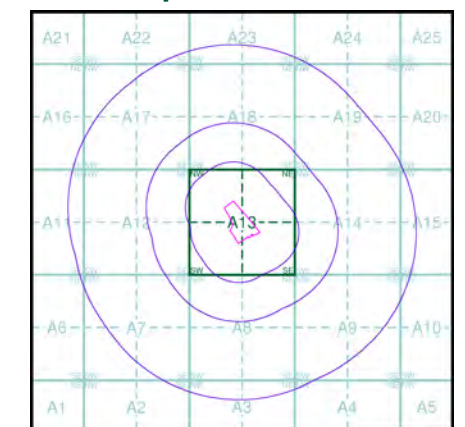
Agency and Hydrological (Boreholes)

- BGS Borehole Depth 0 - 10m
- BGS Borehole Depth 10 - 30m
- BGS Borehole Depth 30m +
- Confidential
- Other

For Borehole information please refer to the Borehole .csv file which accompanied this slice.

A copy of the BGS Borehole Ordering Form is available to download from the Support section of www.envirocheck.co.uk.

Borehole Map - Slice A

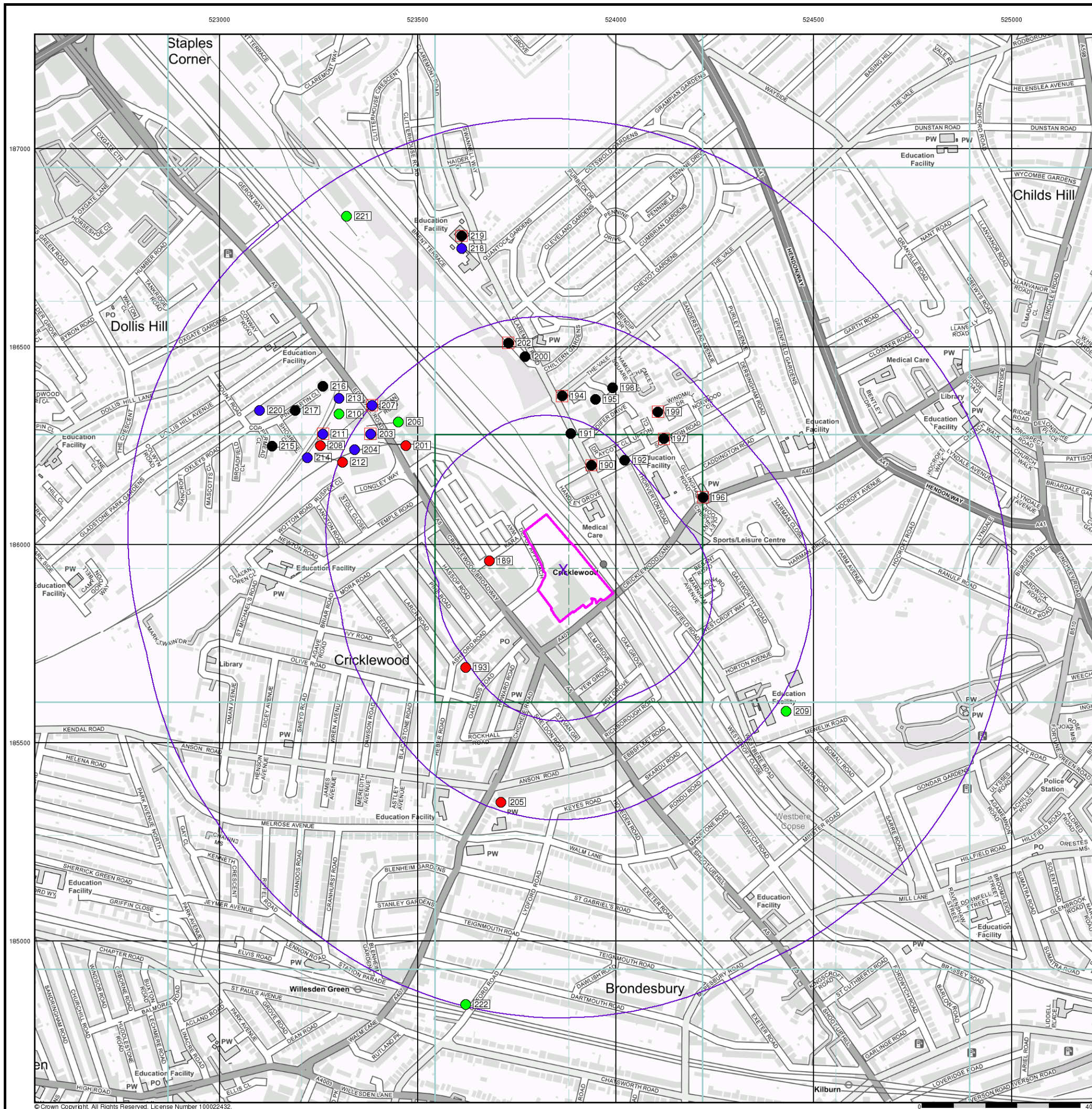


Order Details

Order Number: 227657328_1_1
 Customer Ref: 60608627
 National Grid Reference: 523870, 185940
 Slice: A
 Site Area (Ha): 2.81
 Search Buffer (m): 1000

Site Details

Unit 1, Broadway Retail Park, Cricklewood Lane, LONDON, NW2 1ES



© Crown Copyright. All Rights Reserved. License Number 100022432.

General

- Specified Site
- Specified Buffer(s)
- Bearing Reference Point

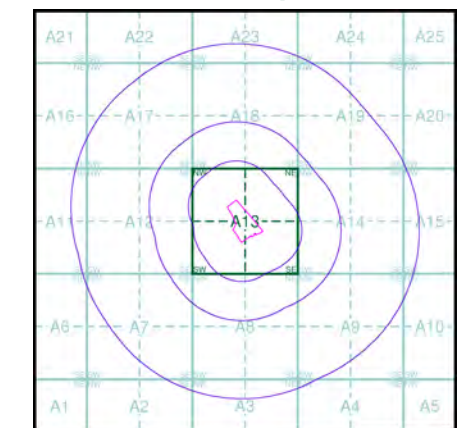
OS Water Network Data

- | | | | |
|--|--------------|--|-------------------------|
| | Canal | | Drain |
| | Reservoir | | Other |
| | Foreshire | | Lake |
| | Marsh | | Transfer |
| | Tidal River | | Lock Or Flight Of Locks |
| | Inland River | | Sea |

Contours (height in meters)

- Standard Contour 105
- Master Contour 100
- Spot Height 167.3
- | | | |
|--|-----|-----------------|
| | MLW | Mean Low Water |
| | MHW | Mean High Water |

OS Water Network Map - Slice A

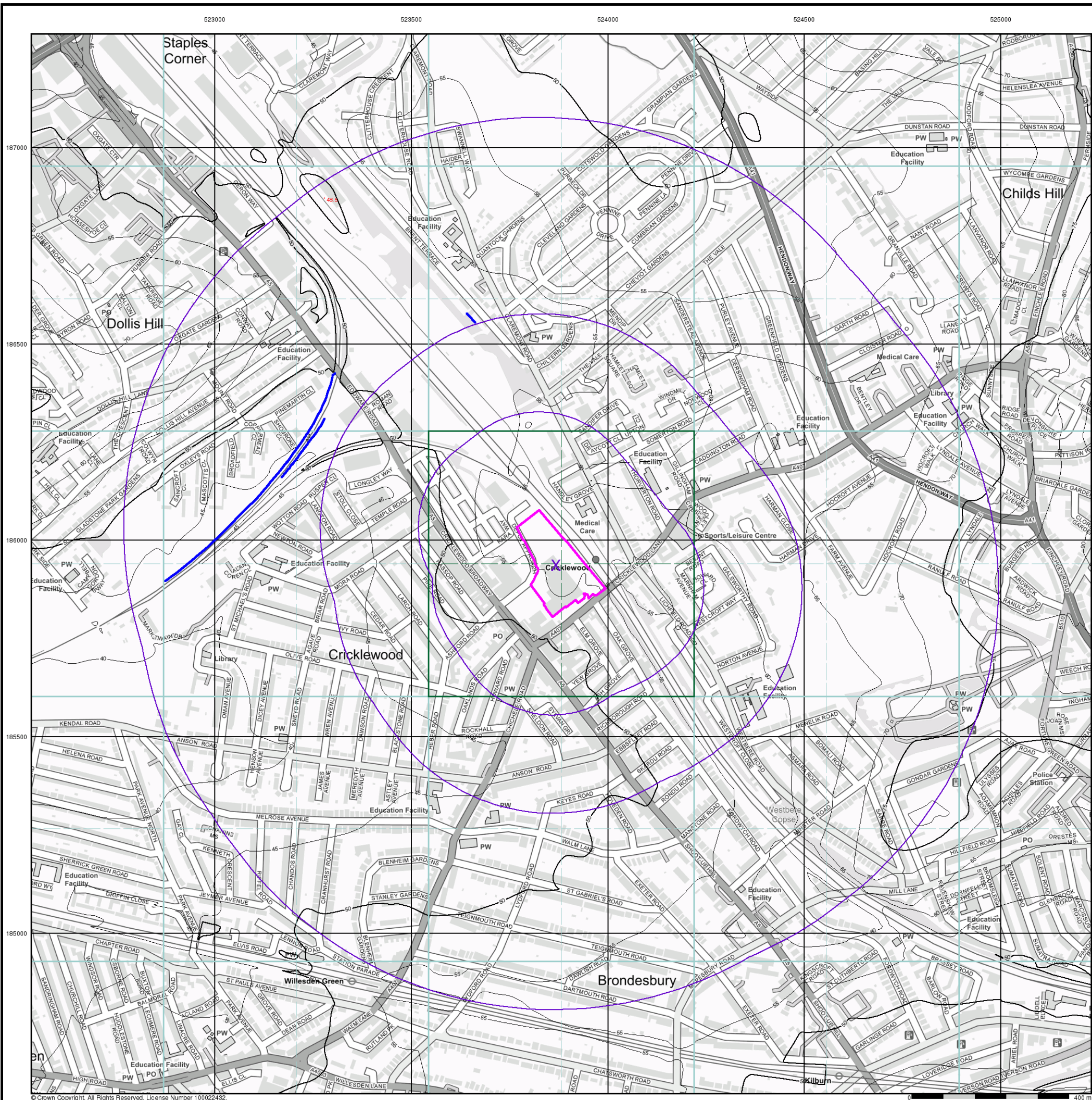


Order Details

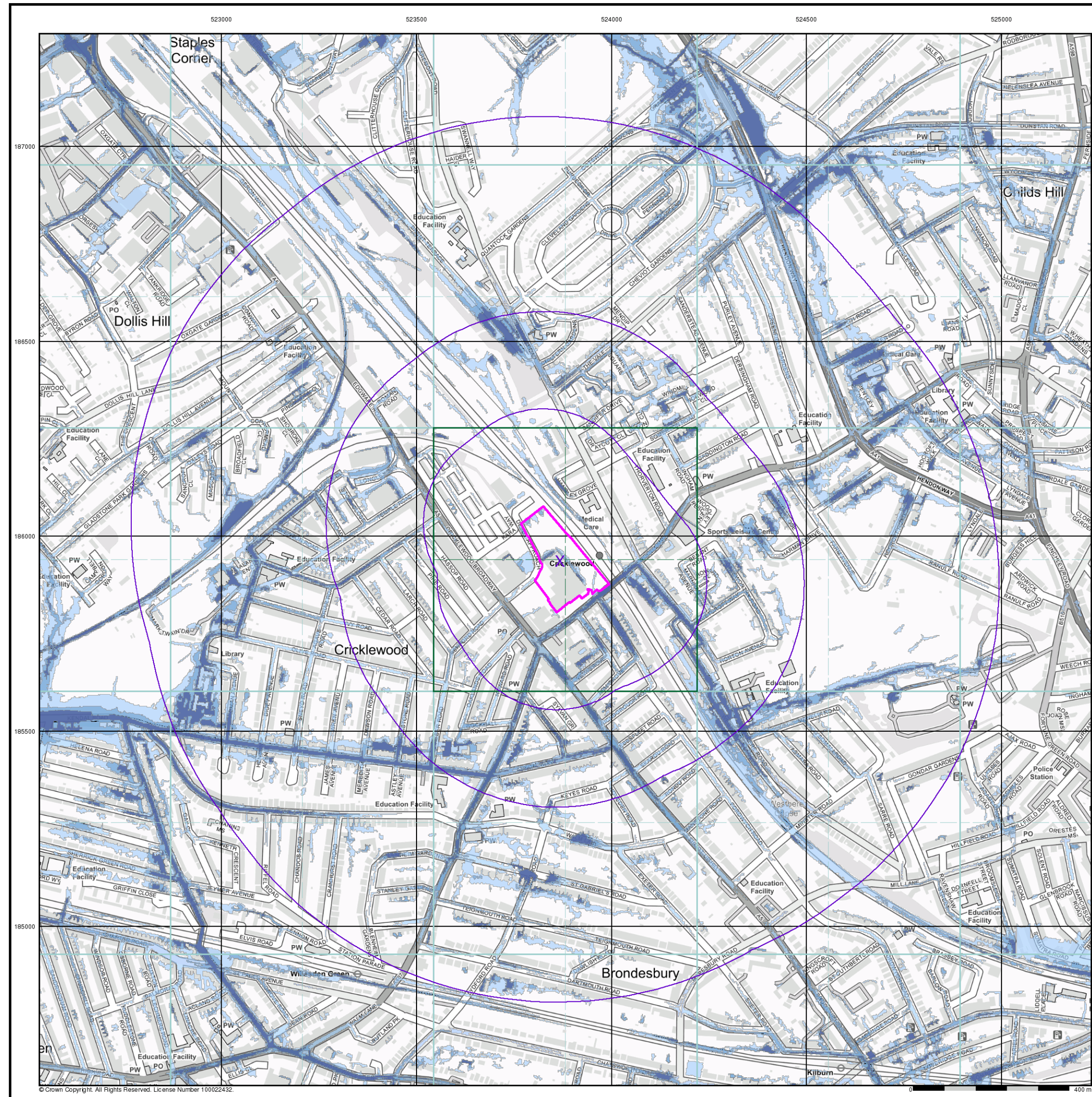
Order Number: 227657328_1_1
 Customer Ref: 60608627
 National Grid Reference: 523870, 185940
 Slice: A
 Site Area (Ha): 2.81
 Search Buffer (m): 1000

Site Details

Unit 1, Broadway Retail Park, Cricklewood Lane, LONDON, NW2 1ES



© Crown Copyright. All Rights Reserved. License Number 100022432.

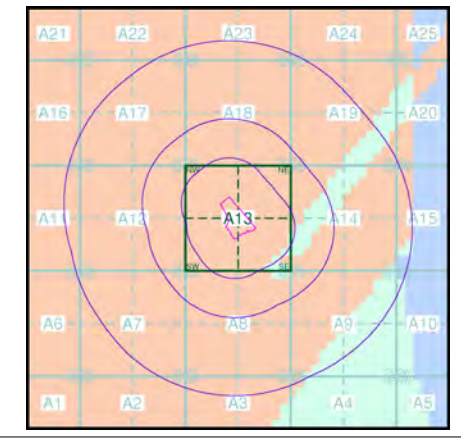


- General**
- Specified Site
 - Specified Buffer(s)
 - x Bearing Reference Point

- Risk of Flooding from Surface Water**
- High - 30 Year Return
 - Medium - 100 Year Return
 - Low - 1000 Year Return

- Suitability**
- See the suitability map below
- National to county
 - County to town
 - Town to street
 - Street to parcels of land
 - Property

EANRW Suitability Map - Slice A



Order Details

Order Number: 227657328_1_1
 Customer Ref: 60608627
 National Grid Reference: 523870, 185940
 Slice: A
 Site Area (Ha): 2.81
 Search Buffer (m): 1000

Site Details

Unit 1, Broadway Retail Park, Cricklewood Lane, LONDON, NW2 1ES

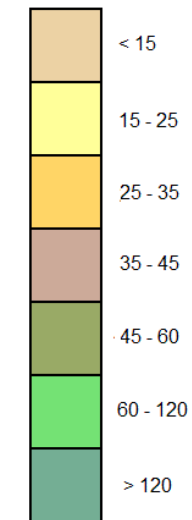
General

- ◊ Specified Site
- Specified Buffer(s)
- X Bearing Reference Point

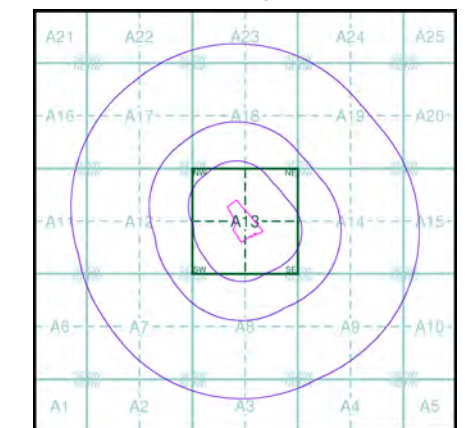
Urban Soil Chemistry Arsenic

● BGS Urban Soil Chemistry Measured Concentration Values (mg/kg)

Arsenic Concentrations mg/kg



Urban Soil Chemistry Arsenic - Slice A

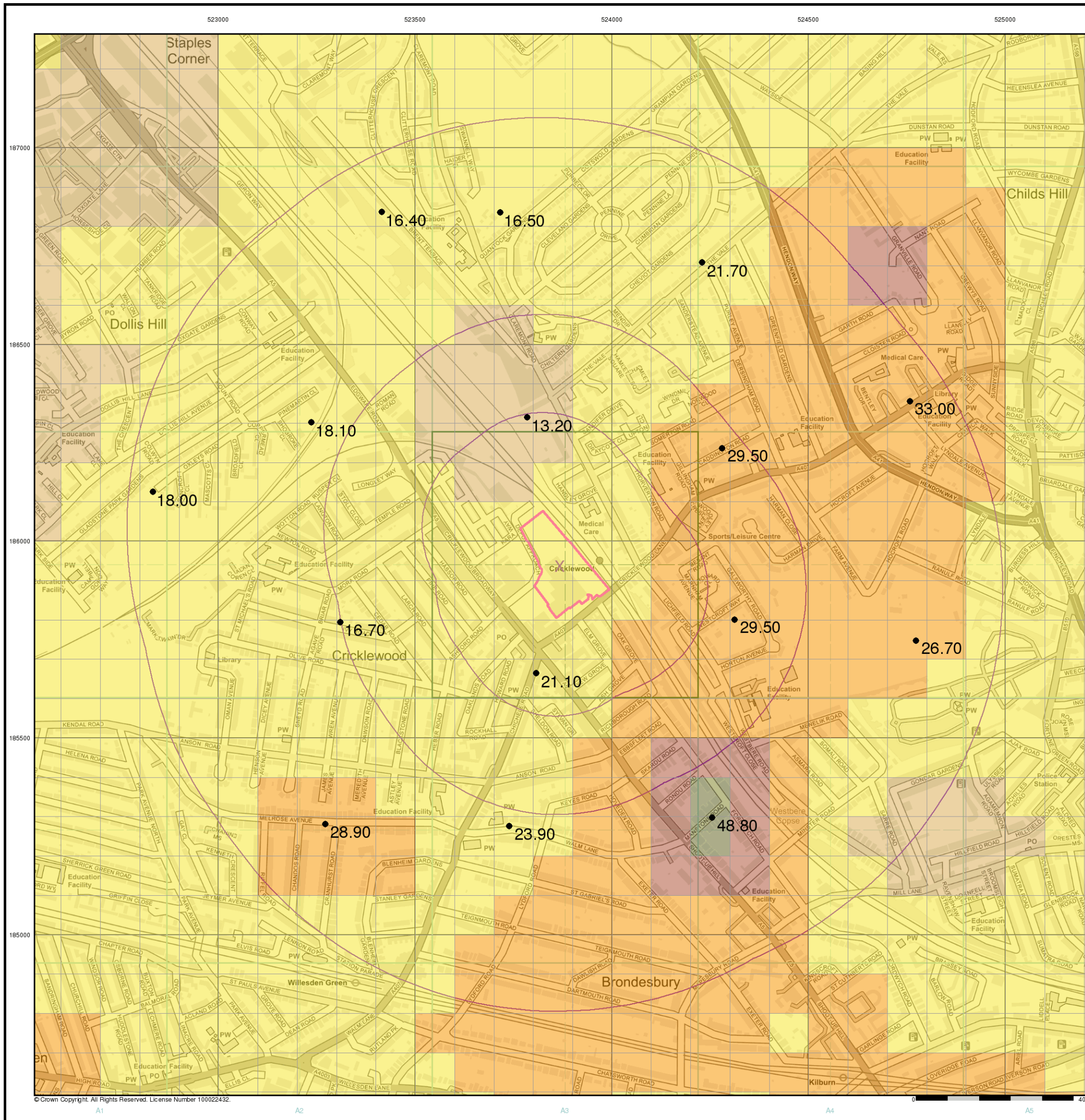


Order Details

Order Details: 227657328_1_1
 Customer Ref: 60608627
 National Grid Reference: 523870, 185940
 Slice: A
 Site Area (Ha): 2.81
 Search Buffer (m): 1000

Site Details

Unit 1, Broadway Retail Park, Cricklewood Lane, LONDON, NW2 1ES



© Crown Copyright. All Rights Reserved. License Number 100022432.

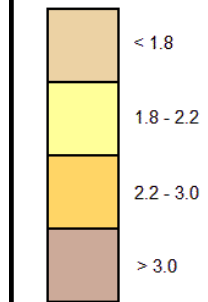
General

- Specified Site
- Specified Buffer(s)
- Bearing Reference Point

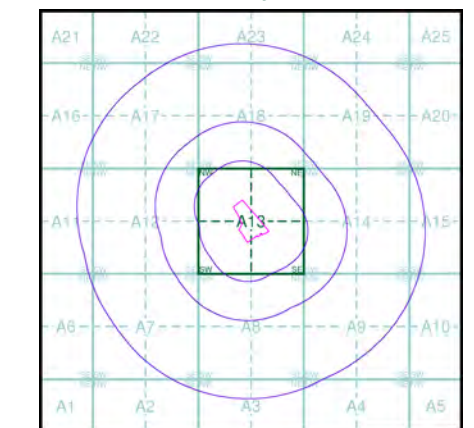
Urban Soil Chemistry Cadmium

BGS Urban Soil Chemistry Measured Concentration Values (mg/kg)

Cadmium Concentrations mg/kg



Urban Soil Chemistry Cadmium - Slice A

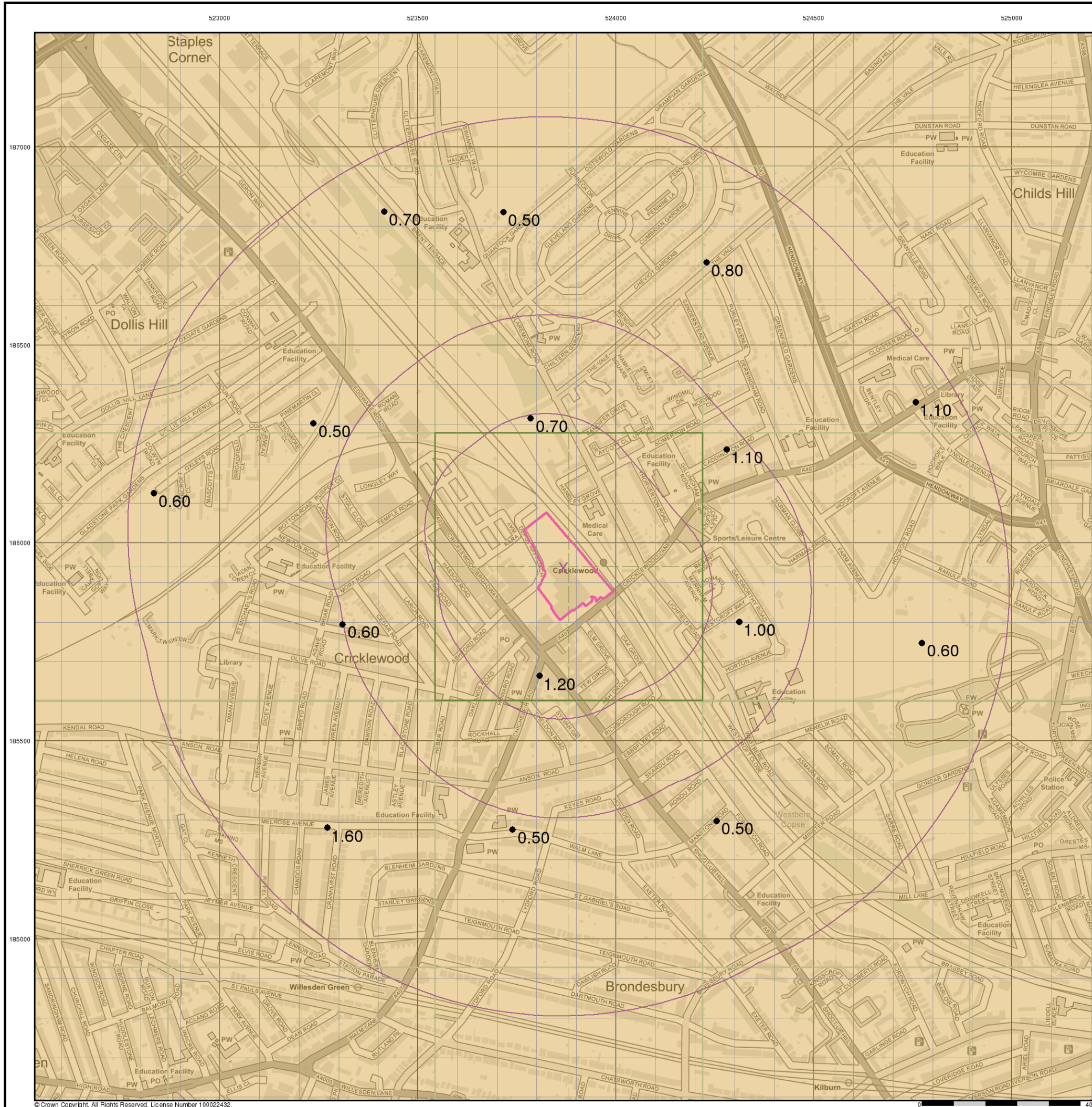


Order Details

Order Details: 227657328_1_1
 Customer Ref: 60608627
 National Grid Reference: 523870, 185940
 Slice: A
 Site Area (Ha): 2.81
 Search Buffer (m): 1000

Site Details

Unit 1, Broadway Retail Park, Cricklewood Lane, LONDON, NW2 1ES



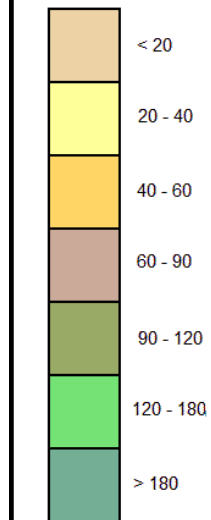
General

- Specified Site
- Specified Buffer(s)
- X Bearing Reference Point

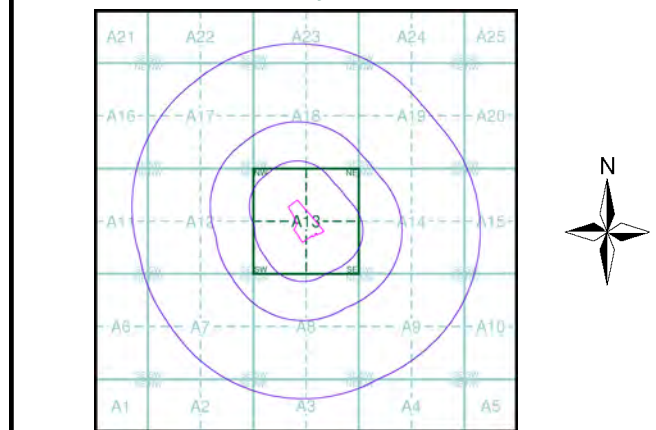
Urban Soil Chemistry Chromium

● BGS Urban Soil Chemistry Measured Concentration Values (mg/kg)

Chromium Concentrations mg/kg



Urban Soil Chemistry Chromium - Slice A

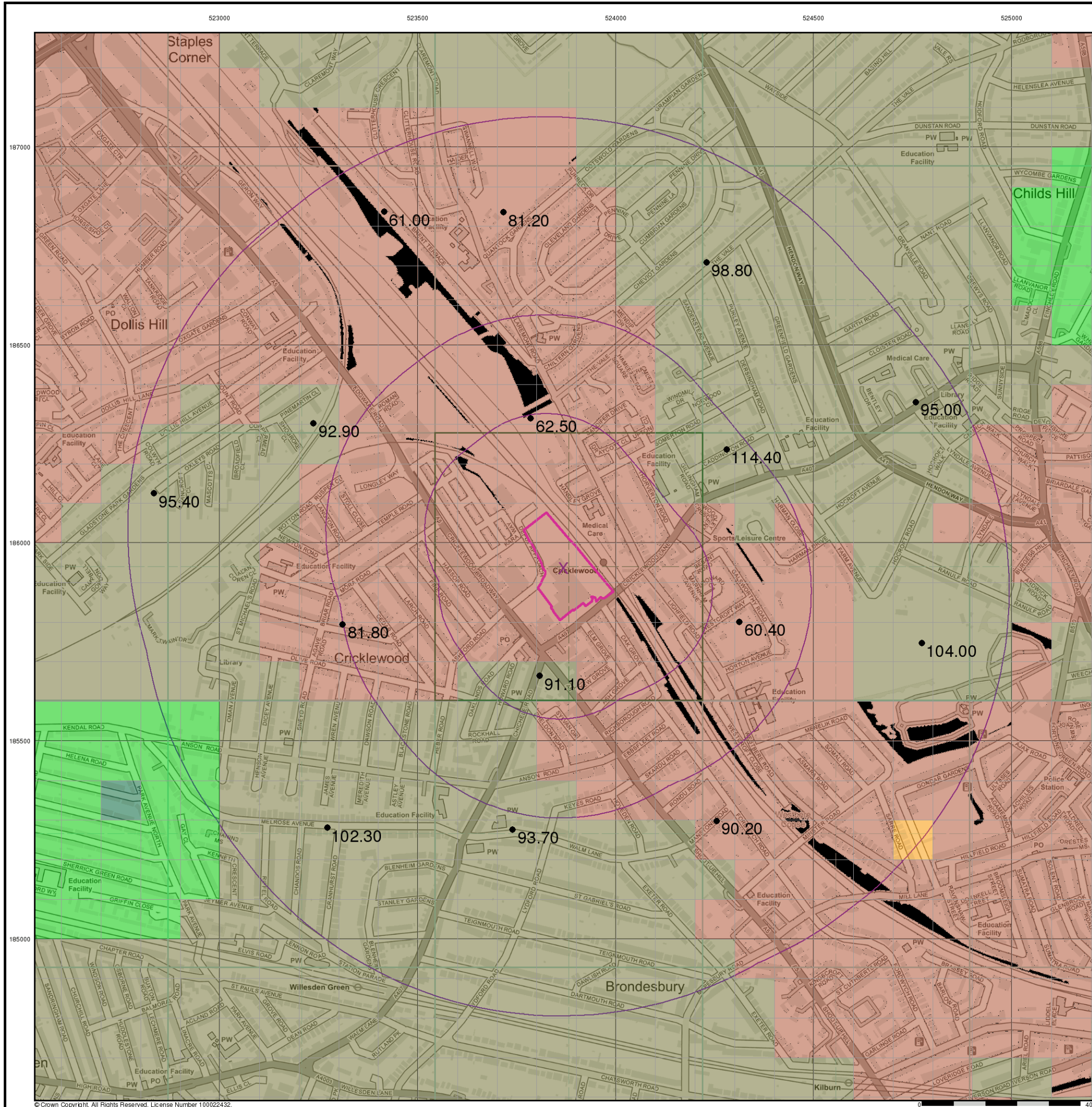


Order Details

Order Details: 227657328_1_1
 Customer Ref: 60608627
 National Grid Reference: 523870, 185940
 Slice: A
 Site Area (Ha): 2.81
 Search Buffer (m): 1000

Site Details

Unit 1, Broadway Retail Park, Cricklewood Lane, LONDON, NW2 1ES



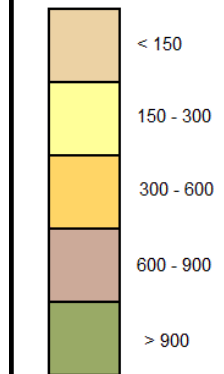
General

- Specified Site
- Specified Buffer(s)
- Bearing Reference Point

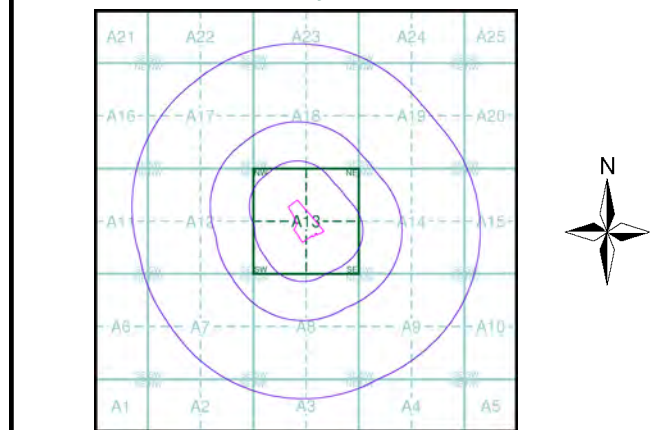
Urban Soil Chemistry Lead

● BGS Urban Soil Chemistry Measured Concentration Values (mg/kg)

Lead Concentrations mg/kg



Urban Soil Chemistry Lead - Slice A

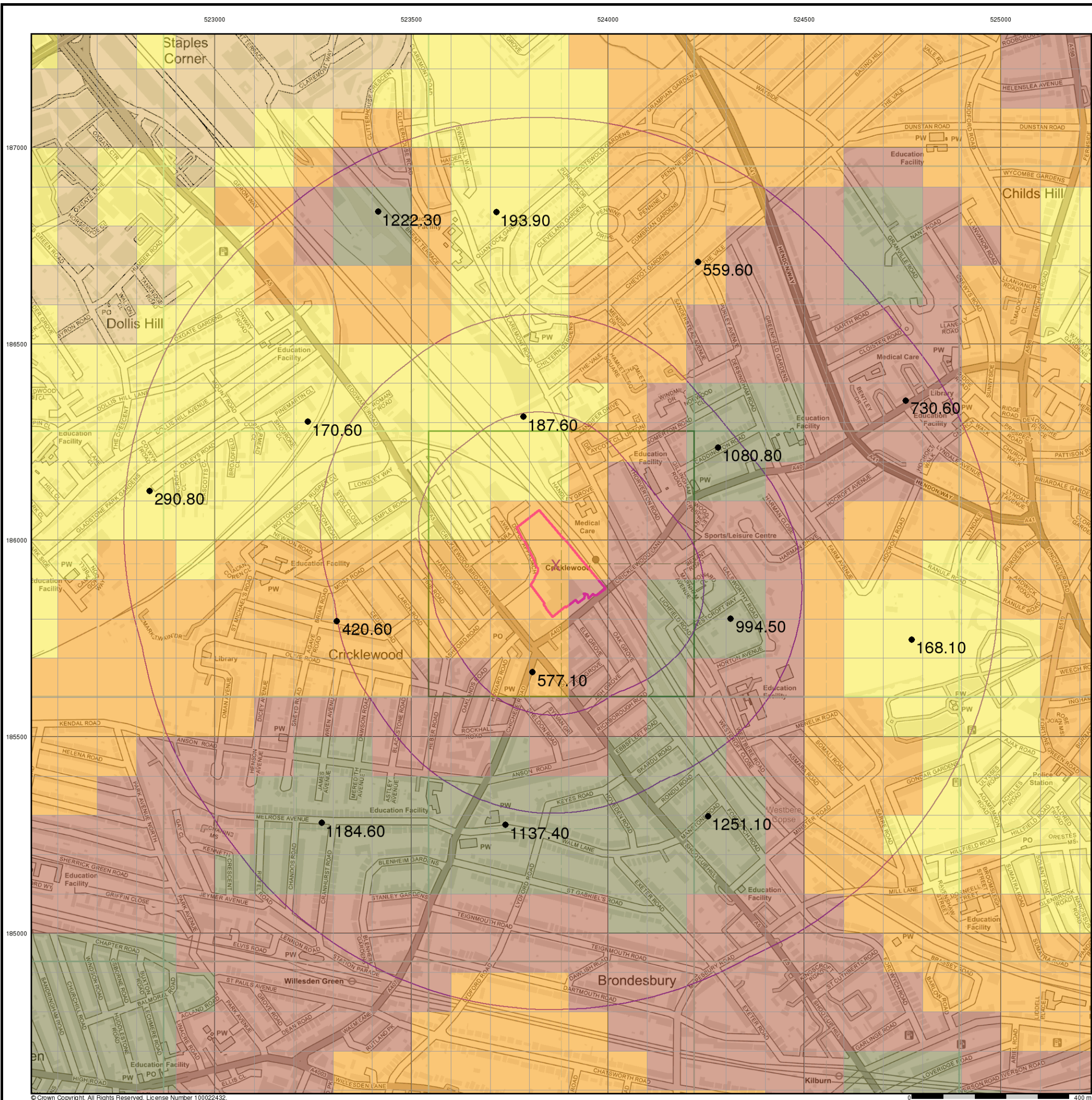


Order Details

Order Details: 227657328_1_1
 Customer Ref: 60608627
 National Grid Reference: 523870, 185940
 Slice: A
 Site Area (Ha): 2.81
 Search Buffer (m): 1000

Site Details

Unit 1, Broadway Retail Park, Cricklewood Lane, LONDON, NW2 1ES



© Crown Copyright. All Rights Reserved. License Number 100022432.

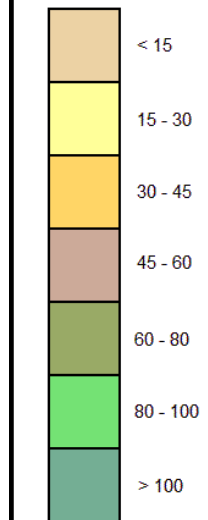
General

- Specified Site
- Specified Buffer(s)
- Bearing Reference Point

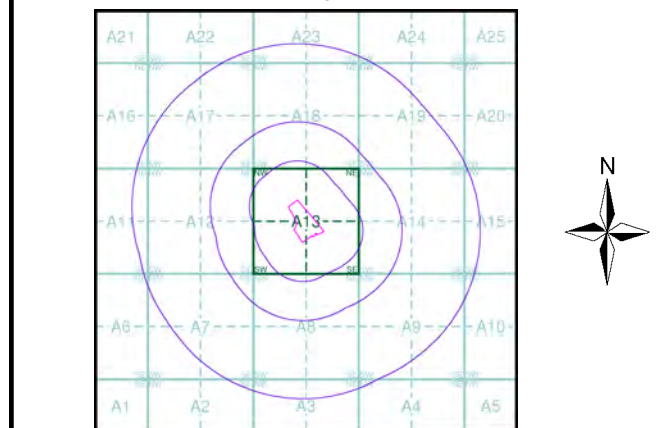
Urban Soil Chemistry Nickel

● BGS Urban Soil Chemistry Measured Concentration Values (mg/kg)

Nickel Concentrations mg/kg



Urban Soil Chemistry Nickel - Slice A

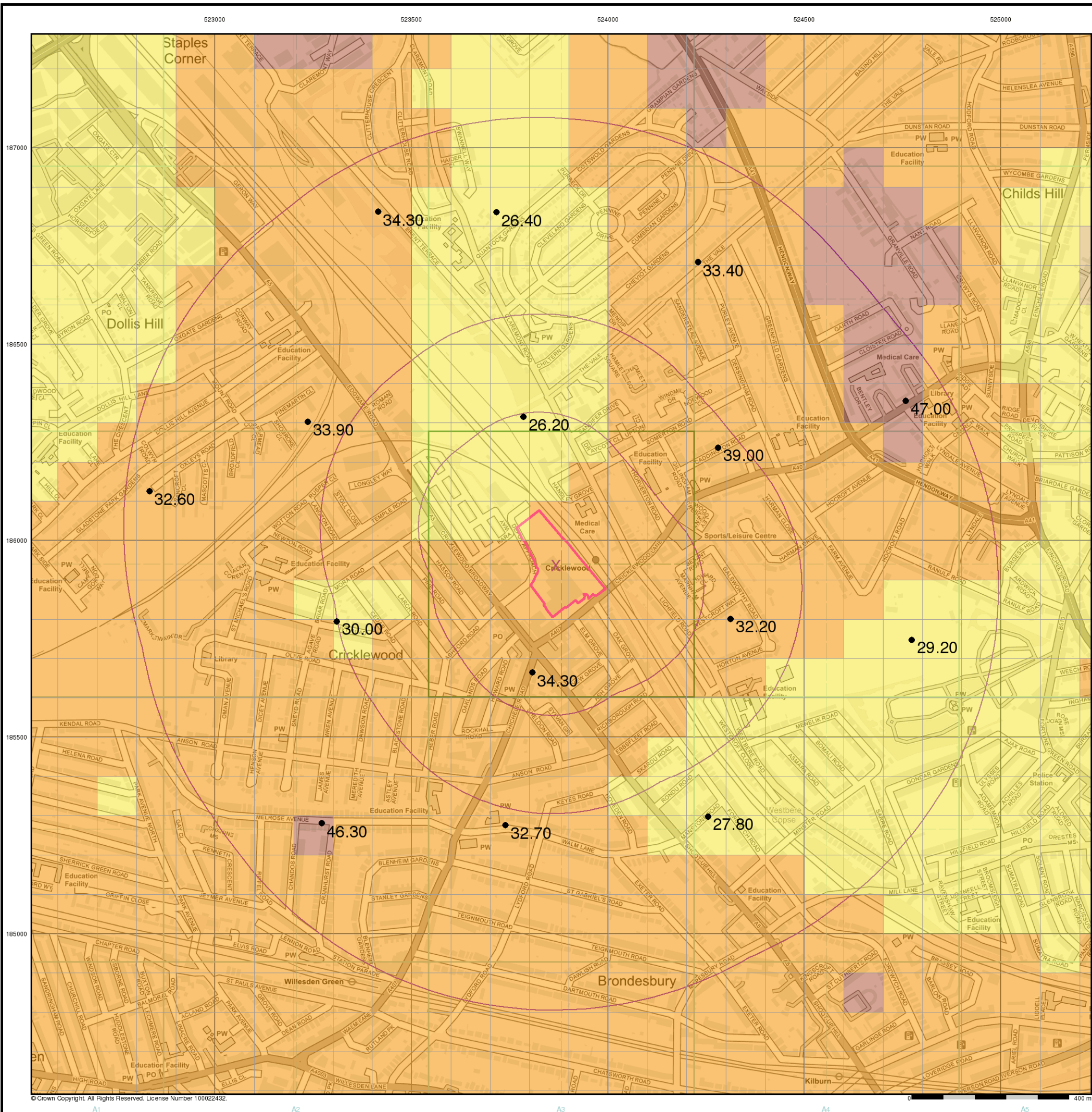


Order Details

Order Details: 227657328_1_1
 Customer Ref: 60608627
 National Grid Reference: 523870, 185940
 Slice: A
 Site Area (Ha): 2.81
 Search Buffer (m): 1000

Site Details

Unit 1, Broadway Retail Park, Cricklewood Lane, LONDON, NW2 1ES



© Crown Copyright. All Rights Reserved. License Number 100022432.

London

Published 1893 - 1894

Source map scale - 1:1,056

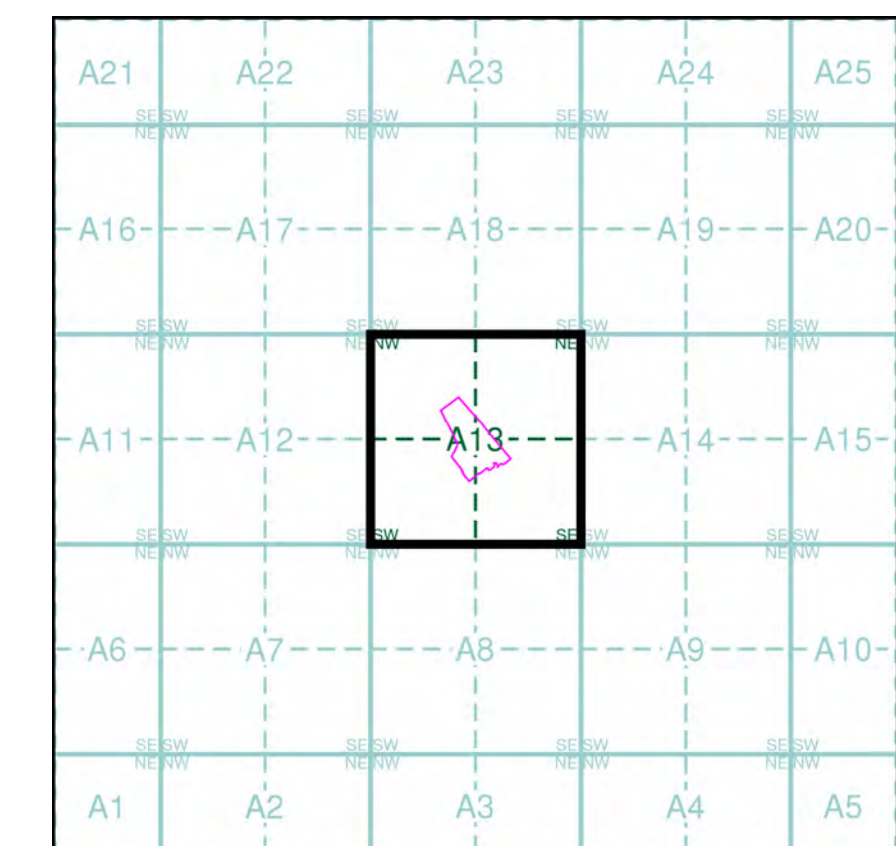
The 1:1056 scale of Ordnance Survey mapping was adopted from Ireland in 1848 and was used to survey towns with a population of over 4000, plus county towns of lesser population, in those counties mapped at the six-inch scale in 1841-55. The scale was the largest scale at which London was mapped by the Ordnance Survey and a 'skeleton' survey of the capital, showing little more than streets, street names, frontages and altitudes, was undertaken between 1848 and 1850. The majority of the 1:1056 surveys were later replaced by 1:500 surveys; although almost all the remainder were revised at this scale, sometimes more than once before 1895. The type of detail shown on the 1:1056 scale is broadly similar to that on 1:500; the apparent omission of minor details such as sewer access points and street lights may be as much a reflection of the generally earlier date of these plans, as of the specification of the map.

Please note: Due to the partial coverage of Historical Town Plans, it is possible that not all segments within an order will contain mapping. Only the segments that have Town Plan coverage will be generated.

Map Name(s) and Date(s)

002_00_086	002_00_087
1893	1894
1:1,056	1:1,056
002_00_096	002_00_097
1893	1894
1:1,056	1:1,056

Historical Town Plan - Segment A13

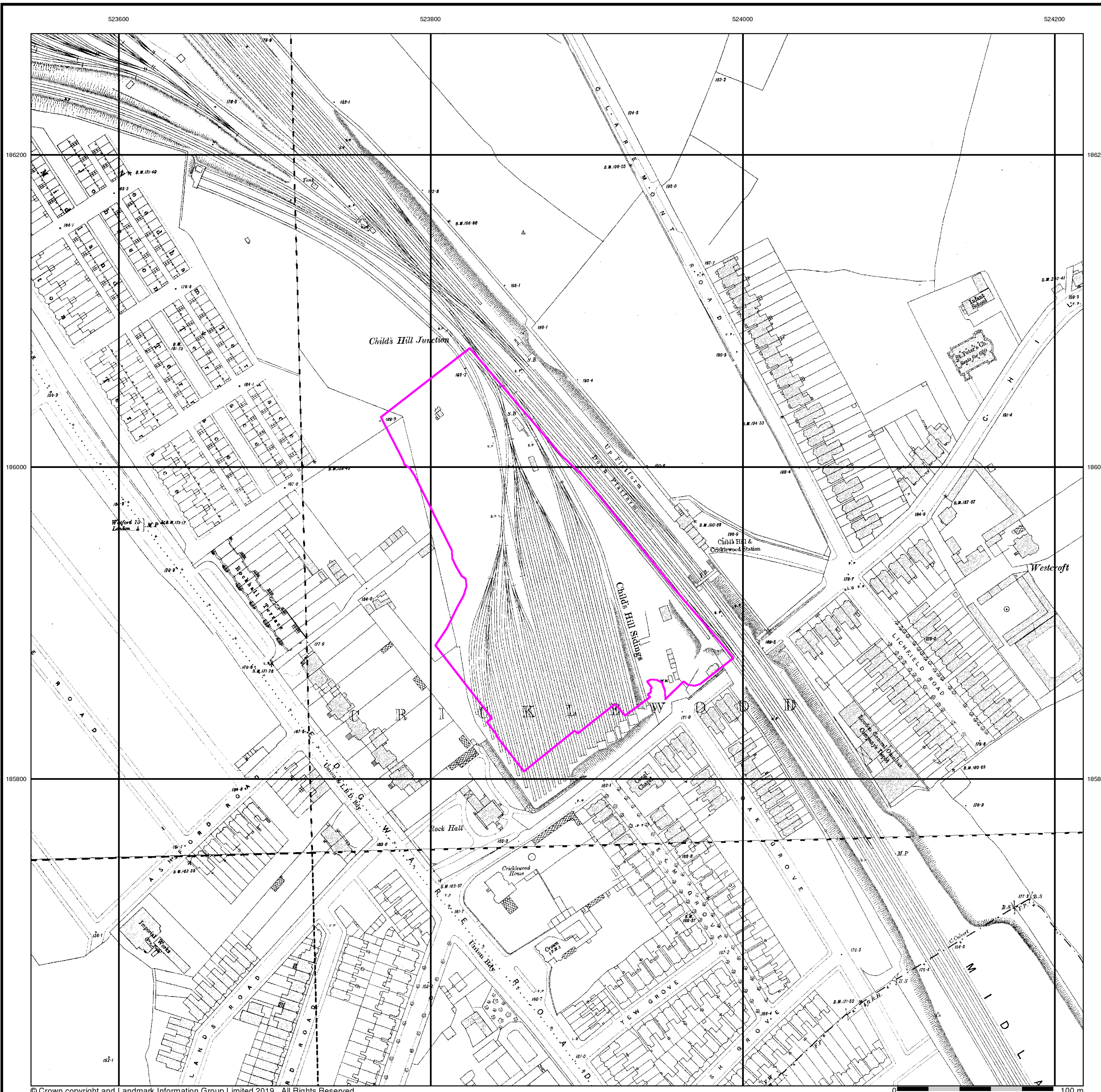


Order Details

Order Number: 227657328_1_1
 Customer Ref: 60608627
 National Grid Reference: 523870, 185940
 Slice: A
 Site Area (Ha): 2.81
 Search Buffer (m): 0

Site Details

Unit 1, Broadway Retail Park, Cricklewood Lane, LONDON, NW2 1ES



London

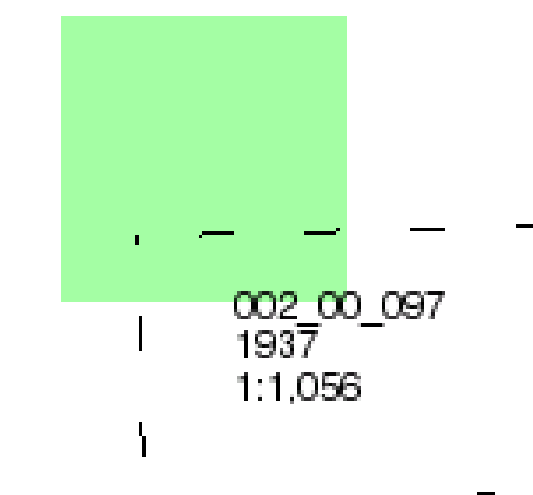
Published 1937

Source map scale - 1:1,056

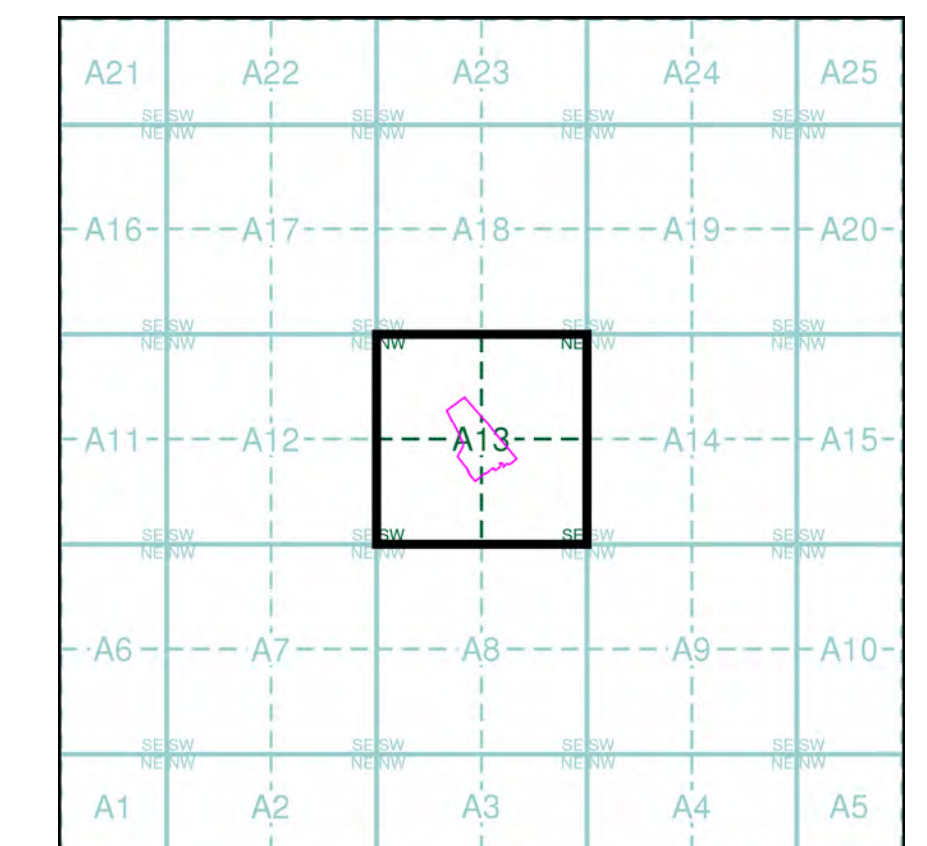
The 1:1056 scale of Ordnance Survey mapping was adopted from Ireland in 1848 and was used to survey towns with a population of over 4000, plus county towns of lesser population, in those counties mapped at the six-inch scale in 1841-55. The scale was the largest scale at which London was mapped by the Ordnance Survey and a 'skeleton' survey of the capital, showing little more than streets, street names, frontages and altitudes, was undertaken between 1848 and 1850. The majority of the 1:1056 surveys were later replaced by 1:500 surveys; although almost all the remainder were revised at this scale, sometimes more than once before 1895. The type of detail shown on the 1:1056 scale is broadly similar to that on 1:500; the apparent omission of minor details such as sewer access points and street lights may be as much a reflection of the generally earlier date of these plans, as of the specification of the map.

Please note: Due to the partial coverage of Historical Town Plans, it is possible that not all segments within an order will contain mapping. Only the segments that have Town Plan coverage will be generated.

Map Name(s) and Date(s)



Historical Town Plan - Segment A13

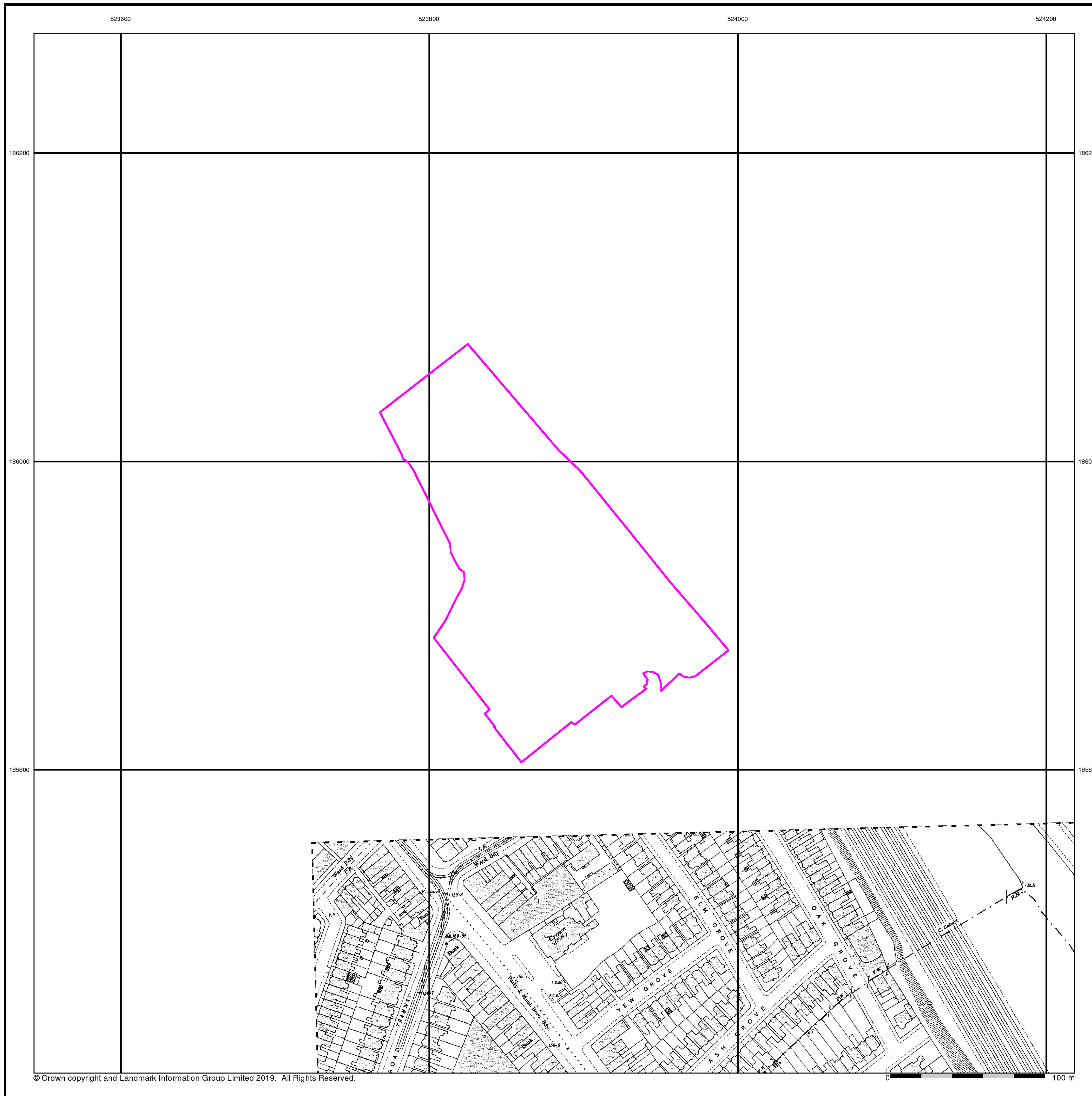


Order Details

Order Number: 227657328_1_1
 Customer Ref: 60608627
 National Grid Reference: 523870, 185940
 Slice: A
 Site Area (Ha): 2.81
 Search Buffer (m): 0

Site Details

Unit 1, Broadway Retail Park, Cricklewood Lane, LONDON, NW2 1ES



London

Published 1850

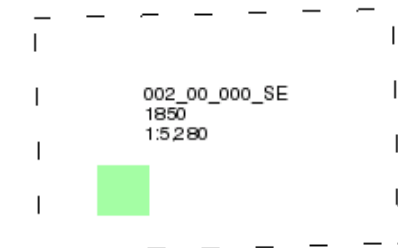
Source map scale - 1:5,280

The historical town plans shown derive from Ordnance Survey mapping from the early to mid 1850s. The 1:2640 scale was introduced in the early 1850s, to survey districts covered by the Local Boards of Health and for a map of the Osborne Estate of Queen Victoria. The general style is similar to that of the early 1:2500s published shortly afterwards.

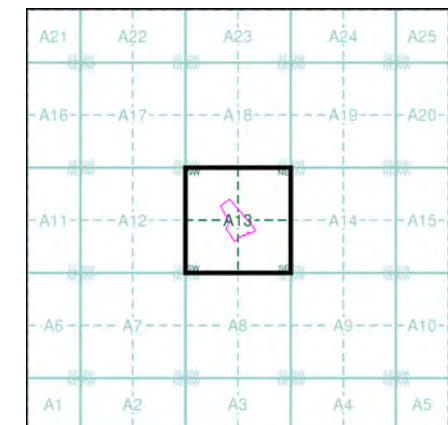
1:5280 scale was surveyed shortly afterwards in the mid 1850s as general purpose mapping with a standard of content similar to the more contemporary 1:10,560 mapping. The scale was also used for a reduction of the 1:1056 'skeleton survey' of London that was undertaken between 1848 and 1850.

Please note: Due to the partial coverage of Historical Town Plans, it is possible that not all segments within an order will contain mapping. Only the segments that have Town Plan coverage will be generated.

Map Name(s) and Date(s)



Historical Town Plan - Segment A13

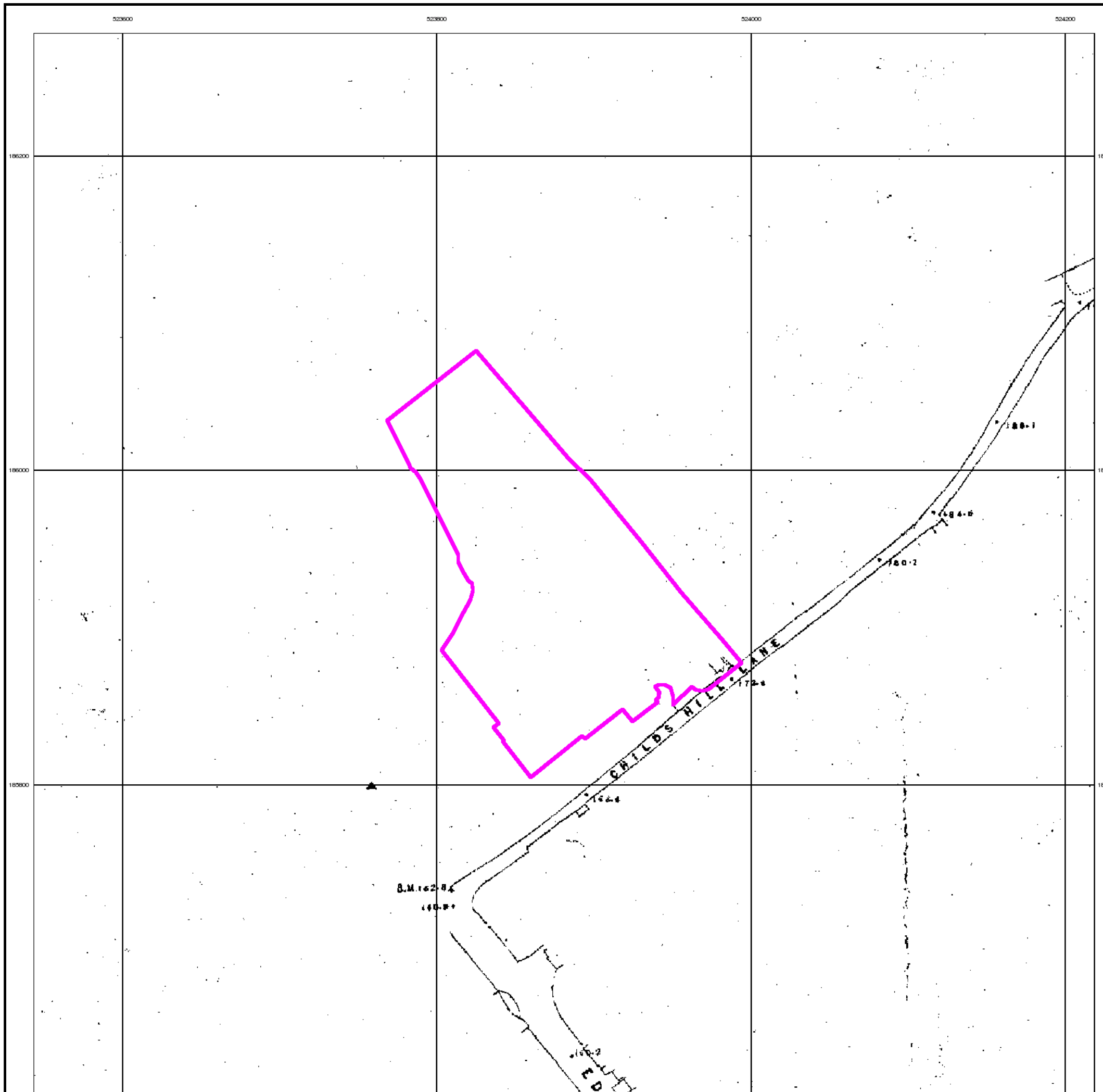


Order Details

Order Number: 227657328_1_1
Customer Ref: 60608627
National Grid Reference: 523870, 185940
Slice: A
Site Area (Ha): 2.81
Search Buffer (m): 0

Site Details

Unit 1, Broadway Retail Park, Cricklewood Lane, LONDON, NW2 1ES



Historical Mapping Legends

Ordnance Survey County Series and Ordnance Survey Plan 1:2,500

Quarry **Gravel Pit** **Sand Pit**
Clay Pit **Shingle** **Refuse Heap**
Sloping Masonry **Flat Rock**
Marsh **Reeds** **Osiers**
Rough Pasture **Furze** **Wood**
Mixed Wood **Brushwood** **Orchard**
Fir **Ford** **Stepping Stones**
Ferry **Waterfall** **Lock**
Trig. Station **Altitude at Trig. Station**
B.M. 325.9 **Bench Mark** **Surface Level**
Arrow denotes flow of water **Antiquities (site of)**
Cutting **Embankment**
Railway crossing Road **Level Crossing** **Road crossing Railway**
Railway crossing River or Canal **Road over single stream** **Road over River or Canal**
County Boundary (Geographical)
County & Civil Parish Boundary
Administrative County & Civil Parish Boundary
County Borough Boundary (England)
County Burgh Boundary (Scotland)
Co. Boro. Bdy.
Co. Burgh Bdy.
BP BS Boundary Post or Stone **P.C.B** Police Call Box
B.R. Bridle Road **P** Pump
E.P Electricity Pylon **S.P** Signal Post
F.B. Foot Bridge **Sl** Sluice
F.P. Foot Path **Sp.** Spring
G.P Guide Post or Board **T.C.B** Telephone Call Box
M.S Mile Stone **Tr.** Trough
M.P M.R Mooring Post or Ring **W** Well

Ordnance Survey Plan, Additional SIMs and Supply of Unpublished Survey Information 1:2,500 and 1:1,250

Inactive Quarry, Chalk Pit or Clay Pit **Active Quarry, Chalk Pit or Clay Pit**
Rock **Boulders**
Cliff **Slopes** **Top**
Roofed Building **Glazed Roof Building**
Sloping Masonry **Archway**
Non-Coniferous Tree (surveyed) **Coniferous Tree (surveyed)**
Non-Coniferous Trees (not surveyed) **Coniferous Trees (not surveyed)**
Orchard Tree **Scrub** **Bracken**
Coppice, Osier **Reeds** **Marsh, Saltings**
Rough Grassland **Heath** **Culvert**
Direction of water flow **Bench Mark** **Antiquity (site of)**
Cave Entrance **Triangulation Station** **Electricity Pylon**
Electricity Transmission Line
County Boundary (Geographical)
County & Civil Parish Boundary
Civil Parish Boundary
Admin. County or County Bor. Boundary
London Borough Boundary
Symbol marking point where boundary mereing changes
BH Beer House **P** Pillar, Pole or Post
BP, BS Boundary Post or Stone **PO** Post Office
Cn, C Capstan, Crane **PC** Public Convenience
Chy Chimney **PH** Public House
D Fn Drinking Fountain **Pp** Pump
EI P Electricity Pillar or Post **SB, S Br** Signal Box or Bridge
FAP Fire Alarm Pillar **SP, SL** Signal Post or Light
FB Foot Bridge **Spr** Spring
GP Guide Post **Tk** Tank or Track
H Hydrant or Hydraulic **TCB** Telephone Call Box
LC Level Crossing **TCP** Telephone Call Post
MH Manhole **Tr** Trough
MP Mile Post or Mooring Post **Wr Pt, Wr T** Water Point, Water Tap
MS Mile Stone **W** Well
NTL Normal Tidal Limit **Wd Pp** Wind Pump

Large-Scale National Grid Data 1:2,500 and 1:1,250

Cliff **Slopes** **Top**
Rock **Rock (scattered)**
Boulders **Boulders (scattered)**
Positioned Boulder **Scree**
Non-Coniferous Tree (surveyed) **Coniferous Tree (surveyed)**
Non-Coniferous Trees (not surveyed) **Coniferous Trees (not surveyed)**
Orchard Tree **Scrub** **Bracken**
Coppice, Osier **Reeds** **Marsh, Saltings**
Rough Grassland **Heath** **Culvert**
Direction of water flow **Triangulation Station** **Antiquity (site of)**
Electricity Transmission Line **Electricity Pylon**
B.M. 231.60m Bench Mark **Buildings with Building Seed**
Roofed Building **Glazed Roof Building**
Civil parish/community boundary
District boundary
County boundary
Boundary post/stone
Boundary mereing symbol (note: these always appear in opposed pairs or groups of three)
Bks Barracks **P** Pillar, Pole or Post
Bty Battery **PO** Post Office
Cemy Cemetery **PC** Public Convenience
Chy Chimney **Pp** Pump
Cis Cistern **Ppg Sta** Pumping Station
Dismtd Rly Dismantled Railway **PW** Place of Worship
EI Gen Sta Electricity Generating Station **Sewage Ppg Sta** Sewage Pumping Station
EI P Electricity Pole, Pillar **SB, S Br** Signal Box or Bridge
EI Sub Sta Electricity Sub Station **SP, SL** Signal Post or Light
FB Filter Bed **Spr** Spring
Fn / D Fn Fountain / Drinking Ftn. **Tk** Tank or Track
Gas Gov Gas Valve Compound **Tr** Trough
GVC Gas Governor **Wd Pp** Wind Pump
GP Guide Post **Wr Pt, Wr T** Water Point, Water Tap
MH Manhole **Wks** Works (building or area)
MP, MS Mile Post or Mile Stone **W** Well

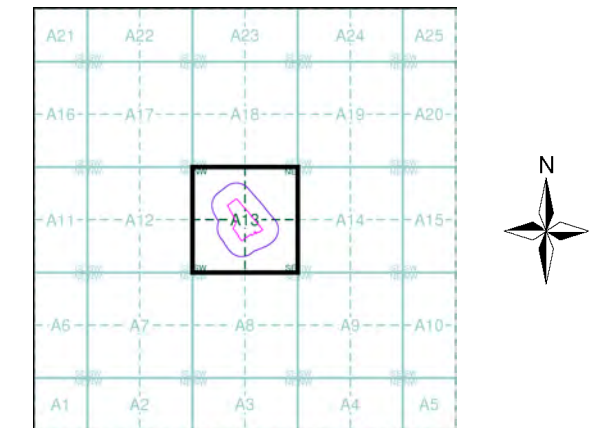
Envirocheck®

LANDMARK INFORMATION GROUP®

Historical Mapping & Photography included:

Mapping Type	Scale	Date	Pg
Middlesex	1:2,500	1864	2
Middlesex	1:2,500	1866	3
London	1:2,500	1896	4
London	1:2,500	1915	5
London	1:2,500	1936	6
Historical Aerial Photography	1:1,250	1946	7
Ordnance Survey Plan	1:1,250	1953 - 1955	8
Ordnance Survey Plan	1:2,500	1954 - 1955	9
Ordnance Survey Plan	1:1,250	1963 - 1972	10
Additional SIMs	1:1,250	1963 - 1986	11
Ordnance Survey Plan	1:2,500	1969 - 1970	12
Supply of Unpublished Survey Information	1:1,250	1975	13
Supply of Unpublished Survey Information	1:1,250	1975	14
Ordnance Survey Plan	1:1,250	1984	15
Additional SIMs	1:1,250	1988 - 1989	16
Large-Scale National Grid Data	1:1,250	1991	17
Large-Scale National Grid Data	1:1,250	1991 - 1992	18
Large-Scale National Grid Data	1:1,250	1991 - 1992	19
Large-Scale National Grid Data	1:1,250	1995	20
Large-Scale National Grid Data	1:1,250	1996	21
Historical Aerial Photography	1:2,500	1999	22

Historical Map - Segment A13



Order Details

Order Number: 227657328_1_1
 Customer Ref: 60608627
 National Grid Reference: 523870, 185940
 Slice: A
 Site Area (Ha): 2.81
 Search Buffer (m): 100

Site Details

Unit 1, Broadway Retail Park, Cricklewood Lane, LONDON, NW2 1ES

Landmark
 INFORMATION GROUP

Tel: 0844 844 9952
 Fax: 0844 844 9951
 Web: www.envirocheck.co.uk

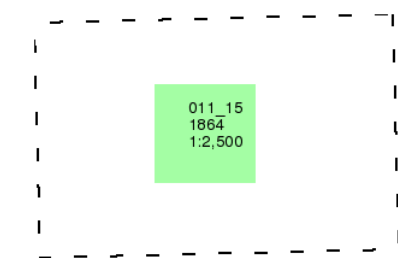
Middlesex

Published 1864

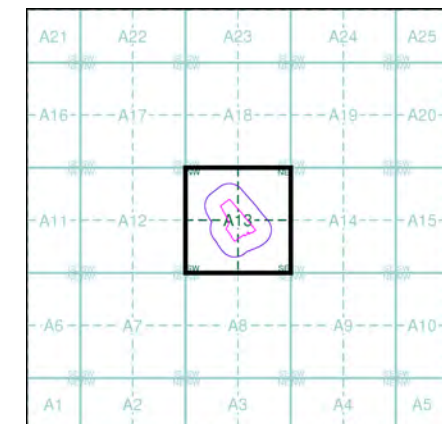
Source map scale - 1:2,500

The historical maps shown were reproduced from maps predominantly held at the scale adopted for England, Wales and Scotland in the 1840's. In 1854 the 1:2,500 scale was adopted for mapping urban areas and by 1896 it covered the whole of what were considered to be the cultivated parts of Great Britain. The published date given below is often some years later than the surveyed date. Before 1938, all OS maps were based on the Cassini Projection, with independent surveys of a single county or group of counties, giving rise to significant inaccuracies in outlying areas.

Map Name(s) and Date(s)



Historical Map - Segment A13

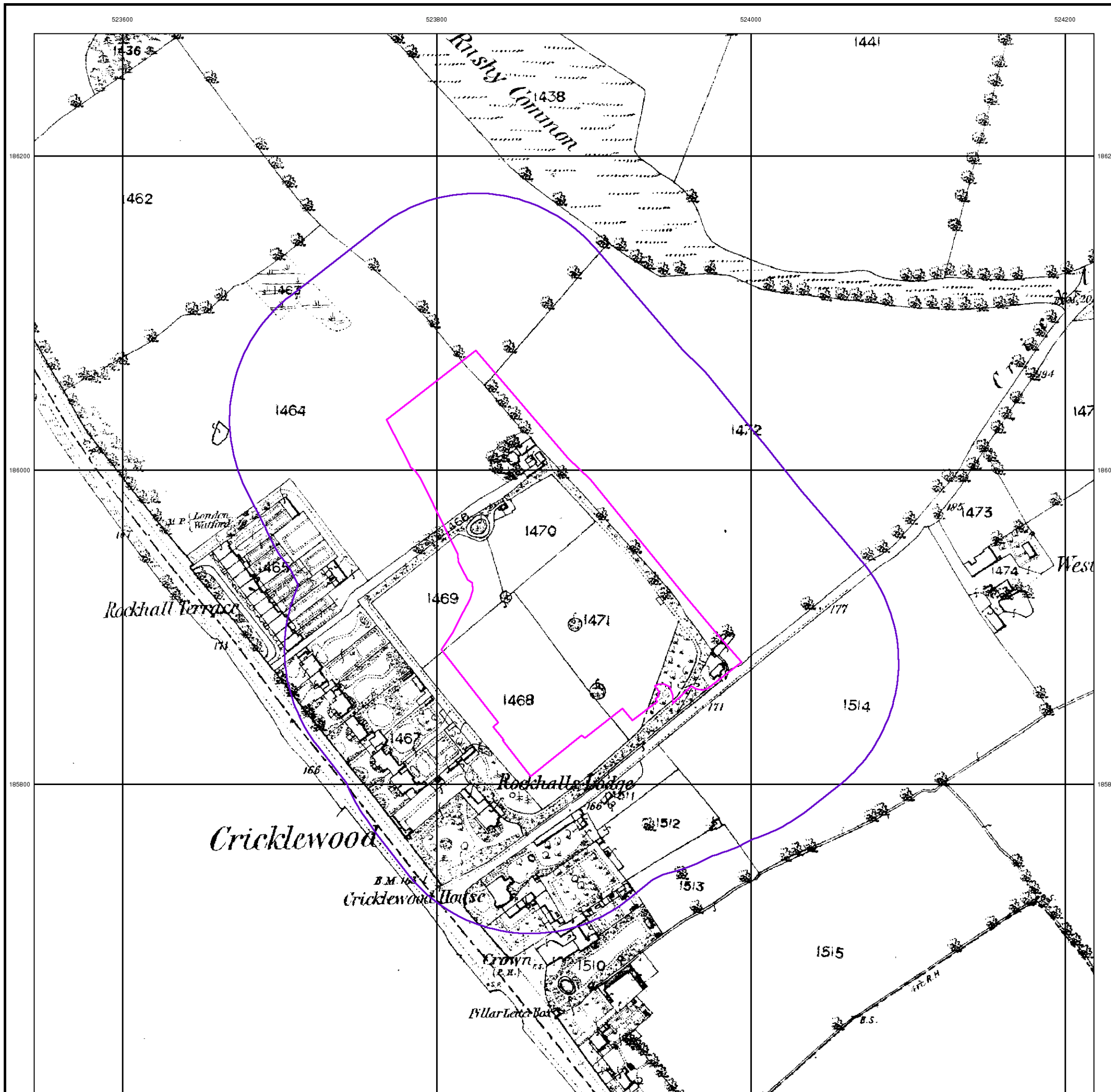


Order Details

Order Number: 227657328_1_1
 Customer Ref: 60608627
 National Grid Reference: 523870, 185940
 Slice: A
 Site Area (Ha): 2.81
 Search Buffer (m): 100

Site Details

Unit 1, Broadway Retail Park, Cricklewood Lane, LONDON, NW2 1ES



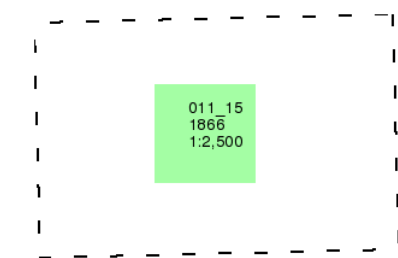
Middlesex

Published 1866

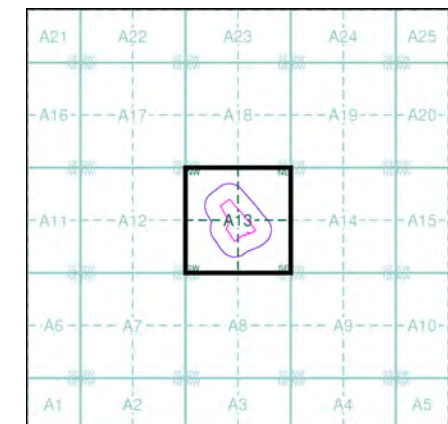
Source map scale - 1:2,500

The historical maps shown were reproduced from maps predominantly held at the scale adopted for England, Wales and Scotland in the 1840's. In 1854 the 1:2,500 scale was adopted for mapping urban areas and by 1896 it covered the whole of what were considered to be the cultivated parts of Great Britain. The published date given below is often some years later than the surveyed date. Before 1938, all OS maps were based on the Cassini Projection, with independent surveys of a single county or group of counties, giving rise to significant inaccuracies in outlying areas.

Map Name(s) and Date(s)



Historical Map - Segment A13

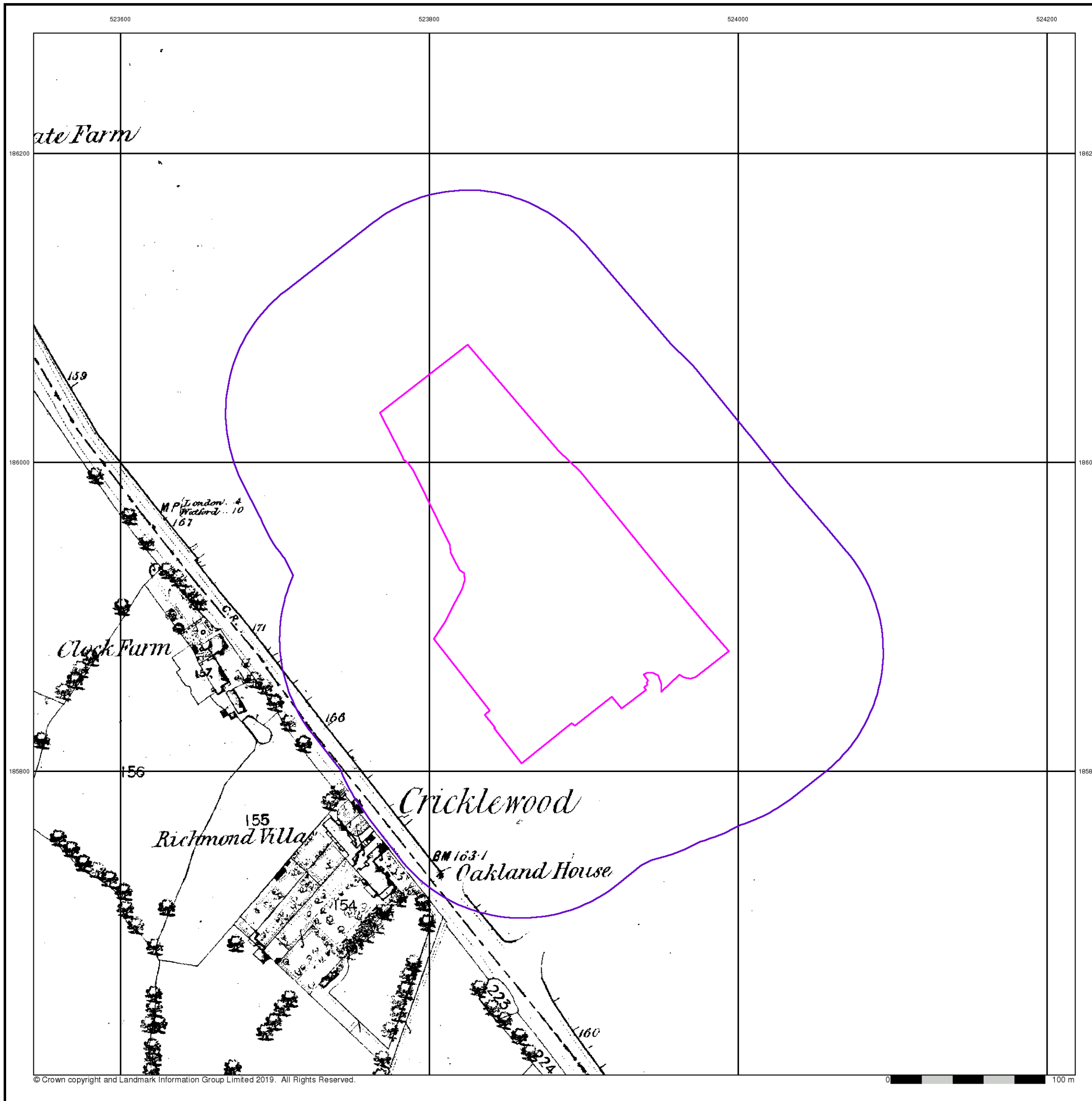


Order Details

Order Number: 227657328_1_1
Customer Ref: 60608627
National Grid Reference: 523870, 185940
Slice: A
Site Area (Ha): 2.81
Search Buffer (m): 100

Site Details

Unit 1, Broadway Retail Park, Cricklewood Lane, LONDON, NW2 1ES



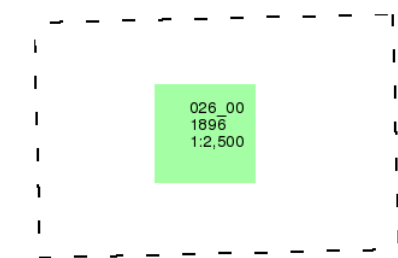
London

Published 1896

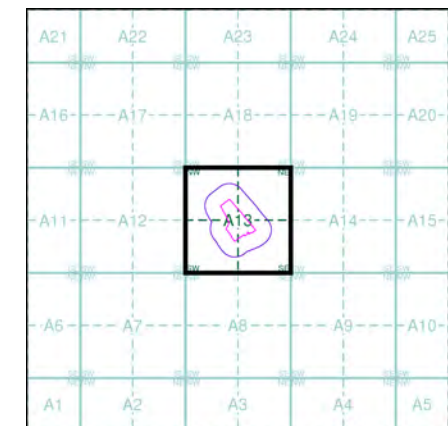
Source map scale - 1:2,500

The historical maps shown were reproduced from maps predominantly held at the scale adopted for England, Wales and Scotland in the 1840's. In 1854 the 1:2,500 scale was adopted for mapping urban areas and by 1896 it covered the whole of what were considered to be the cultivated parts of Great Britain. The published date given below is often some years later than the surveyed date. Before 1938, all OS maps were based on the Cassini Projection, with independent surveys of a single county or group of counties, giving rise to significant inaccuracies in outlying areas.

Map Name(s) and Date(s)



Historical Map - Segment A13

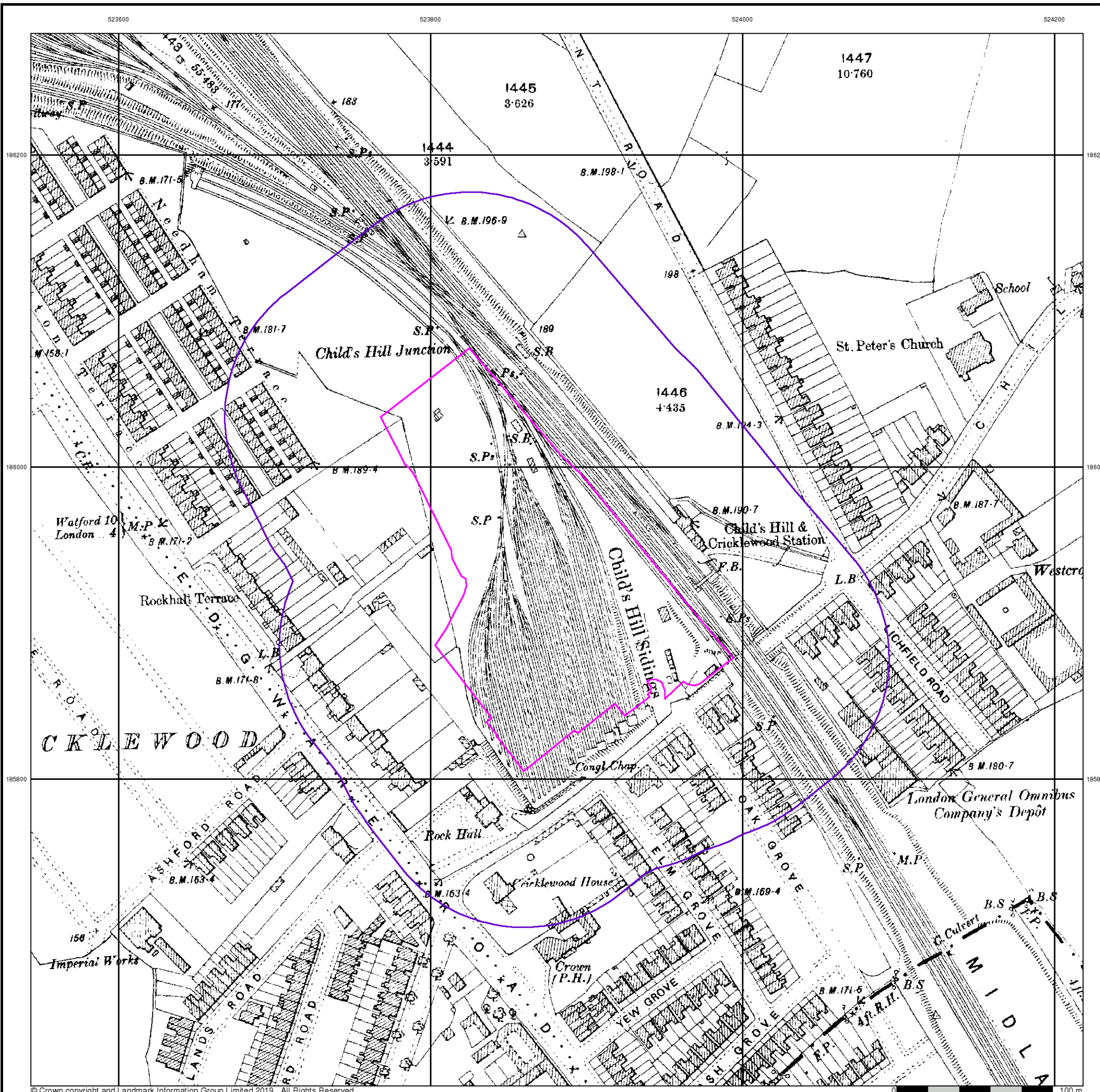


Order Details

Order Number: 227657328_1_1
 Customer Ref: 60608627
 National Grid Reference: 523870, 185940
 Slice: A
 Site Area (Ha): 2.81
 Search Buffer (m): 100

Site Details

Unit 1, Broadway Retail Park, Cricklewood Lane, LONDON, NW2 1ES



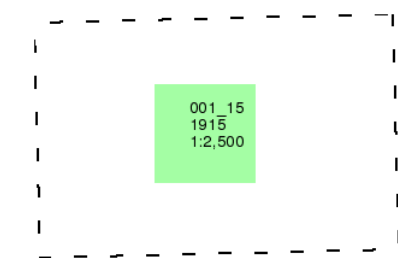
London

Published 1915

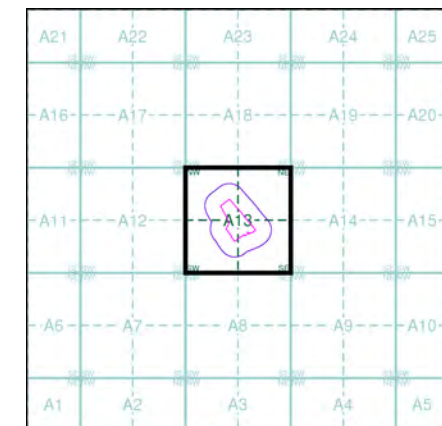
Source map scale - 1:2,500

The historical maps shown were reproduced from maps predominantly held at the scale adopted for England, Wales and Scotland in the 1840's. In 1854 the 1:2,500 scale was adopted for mapping urban areas and by 1896 it covered the whole of what were considered to be the cultivated parts of Great Britain. The published date given below is often some years later than the surveyed date. Before 1938, all OS maps were based on the Cassini Projection, with independent surveys of a single county or group of counties, giving rise to significant inaccuracies in outlying areas.

Map Name(s) and Date(s)



Historical Map - Segment A13

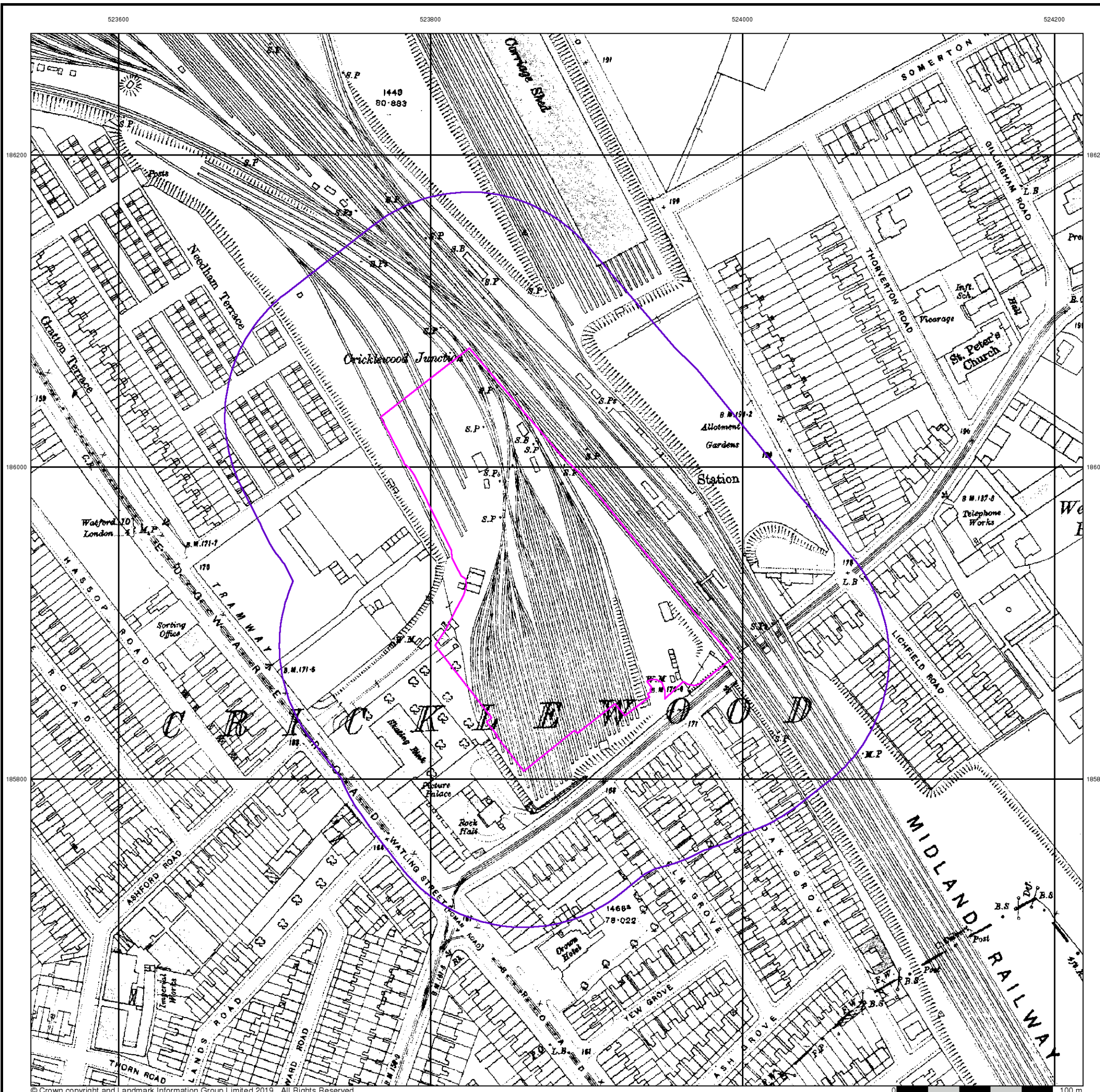


Order Details

Order Number: 227657328_1_1
 Customer Ref: 60608627
 National Grid Reference: 523870, 185940
 Slice: A
 Site Area (Ha): 2.81
 Search Buffer (m): 100

Site Details

Unit 1, Broadway Retail Park, Cricklewood Lane, LONDON, NW2 1ES



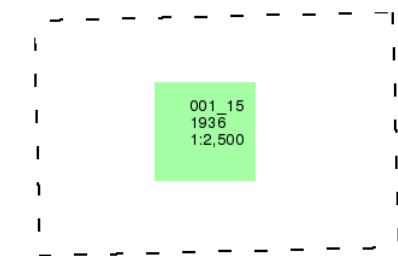
London

Published 1936

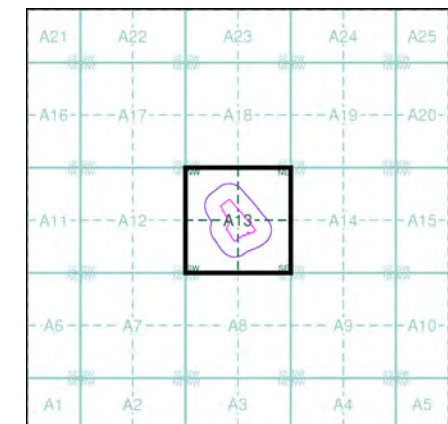
Source map scale - 1:2,500

The historical maps shown were reproduced from maps predominantly held at the scale adopted for England, Wales and Scotland in the 1840's. In 1854 the 1:2,500 scale was adopted for mapping urban areas and by 1896 it covered the whole of what were considered to be the cultivated parts of Great Britain. The published date given below is often some years later than the surveyed date. Before 1938, all OS maps were based on the Cassini Projection, with independent surveys of a single county or group of counties, giving rise to significant inaccuracies in outlying areas.

Map Name(s) and Date(s)



Historical Map - Segment A13

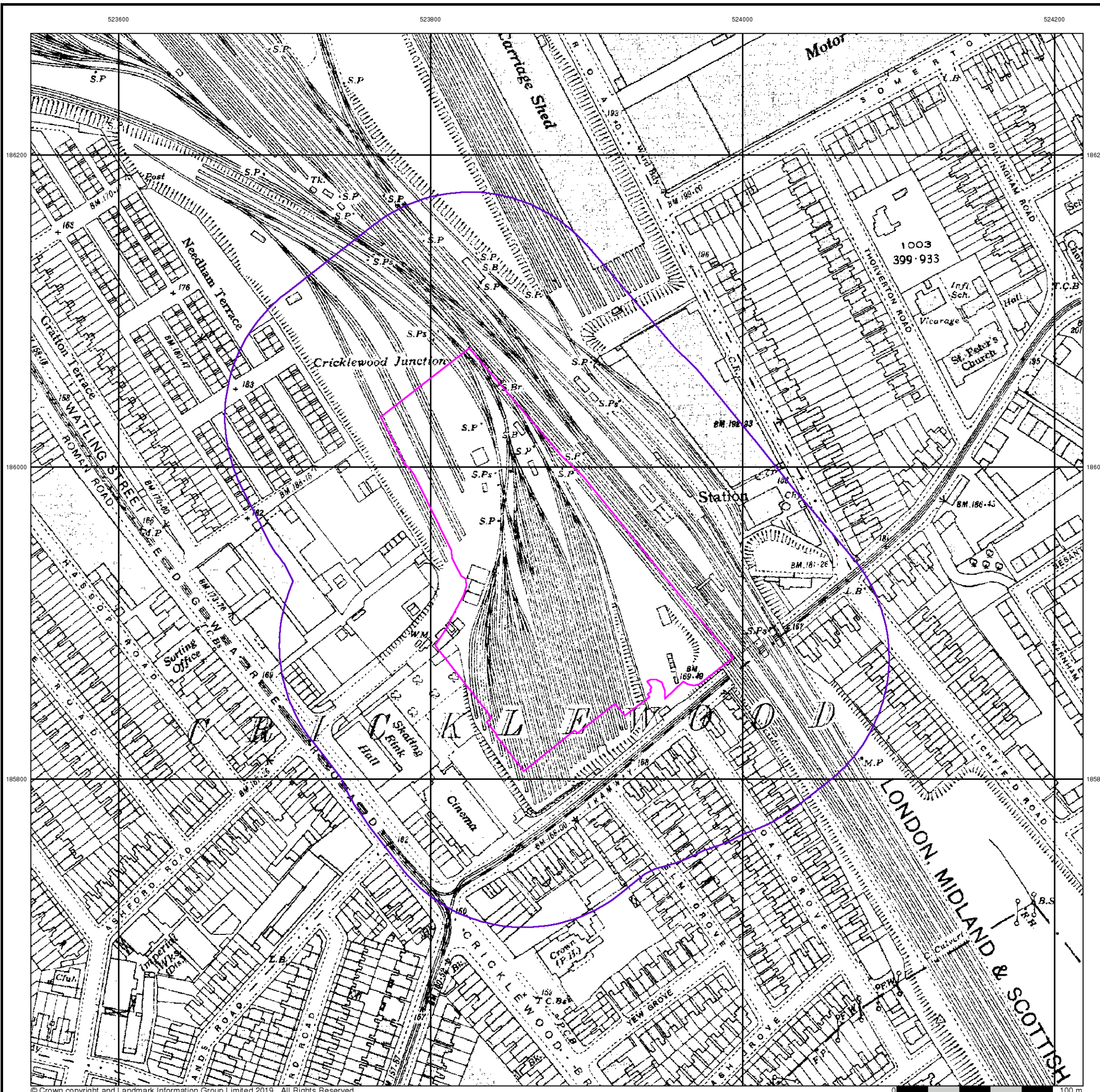



Order Details

Order Number: 227657328_1_1
 Customer Ref: 60608627
 National Grid Reference: 523870, 185940
 Slice: A
 Site Area (Ha): 2.81
 Search Buffer (m): 100

Site Details

Unit 1, Broadway Retail Park, Cricklewood Lane, LONDON, NW2 1ES





Envirocheck®

LANDMARK INFORMATION GROUP®

Historical Aerial Photography

Published 1946

Source map scale - 1:1,250

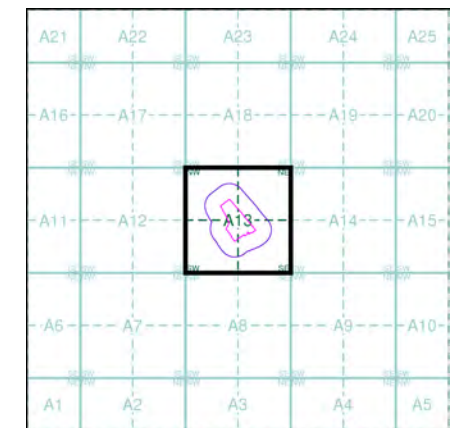
The Historical Aerial Photos were produced by the Ordnance Survey at a scale of 1:1,250 and 1:10,560 from Air Force photography. They were produced between 1944 and 1951 as an interim measure, pending preparation of conventional mapping, due to post war resource shortages. New security measures in the 1950's meant that every photograph was re-checked for potentially unsafe information with security sites replaced by fake fields or clouds. The original editions were withdrawn and only later made available after a period of fifty years although due to the accuracy of the editing, without viewing both revisions it is not easy to spot the edits. Where available Landmark have included both revisions.

© THE BRITISH LIBRARY BOARD. ALL RIGHTS RESERVED. Licence No:8048

Map Name(s) and Date(s)

TO2385SE 1946 1:1,250	TO2485SW 1946 1:1,250
TO2385NE 1946 1:1,250	TO2485NW 1946 1:1,250

Historical Aerial Photography - Segment A13



Order Details

Order Number: 227657328_1_1
 Customer Ref: 60608627
 National Grid Reference: 523870, 185940
 Slice: A
 Site Area (Ha): 2.81
 Search Buffer (m): 100

Site Details

Unit 1, Broadway Retail Park, Cricklewood Lane, LONDON, NW2 1ES

Landmark®
 INFORMATION GROUP

Tel: 0844 844 9952
 Fax: 0844 844 9951
 Web: www.envirocheck.co.uk

© THE BRITISH LIBRARY BOARD. ALL RIGHTS RESERVED. Licence No:8048

0 100 m

Ordnance Survey Plan

Published 1953 - 1955

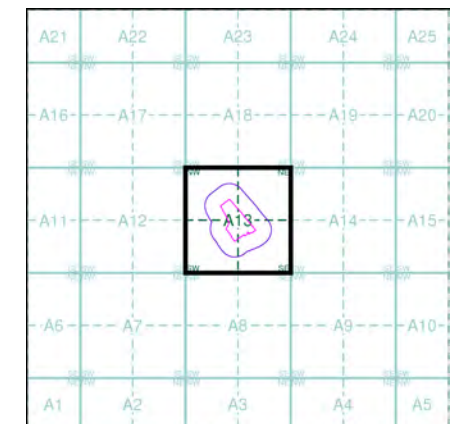
Source map scale - 1:1,250

The historical maps shown were reproduced from maps predominantly held at the scale adopted for England, Wales and Scotland in the 1840's. In 1854 the 1:2,500 scale was adopted for mapping urban areas and by 1896 it covered the whole of what were considered to be the cultivated parts of Great Britain. The published date given below is often some years later than the surveyed date. Before 1938, all OS maps were based on the Cassini Projection, with independent surveys of a single county or group of counties, giving rise to significant inaccuracies in outlying areas.

Map Name(s) and Date(s)

TQ2386SE 1955 1:1,250	TQ2486SW 1953 1:1,250
TQ2385NE 1954 1:1,250	TQ2485NW 1954 1:1,250

Historical Map - Segment A13



Order Details

Order Number: 227657328_1_1
 Customer Ref: 60608627
 National Grid Reference: 523870, 185940
 Slice: A
 Site Area (Ha): 2.81
 Search Buffer (m): 100

Site Details

Unit 1, Broadway Retail Park, Cricklewood Lane, LONDON, NW2 1ES



Ordnance Survey Plan

Published 1954 - 1955

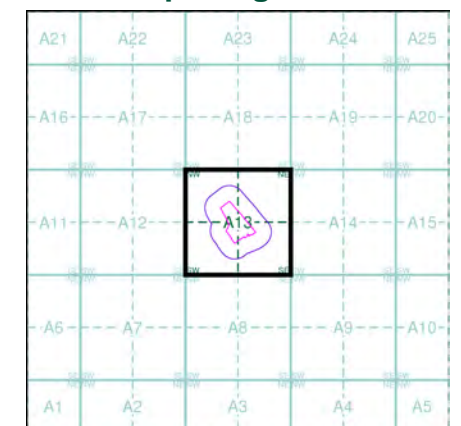
Source map scale - 1:2,500

The historical maps shown were reproduced from maps predominantly held at the scale adopted for England, Wales and Scotland in the 1840's. In 1854 the 1:2,500 scale was adopted for mapping urban areas and by 1896 it covered the whole of what were considered to be the cultivated parts of Great Britain. The published date given below is often some years later than the surveyed date. Before 1938, all OS maps were based on the Cassini Projection, with independent surveys of a single county or group of counties, giving rise to significant inaccuracies in outlying areas.

Map Name(s) and Date(s)

TQ2386 1955 12,500	TQ2486 1954 12,500
TQ2385 1955 12,500	TQ2485 1955 12,500

Historical Map - Segment A13



Order Details

Order Number: 227657328_1_1
 Customer Ref: 60608627
 National Grid Reference: 523870, 185940
 Slice: A
 Site Area (Ha): 2.81
 Search Buffer (m): 100

Site Details

Unit 1, Broadway Retail Park, Cricklewood Lane, LONDON, NW2 1ES



Ordnance Survey Plan

Published 1963 - 1972

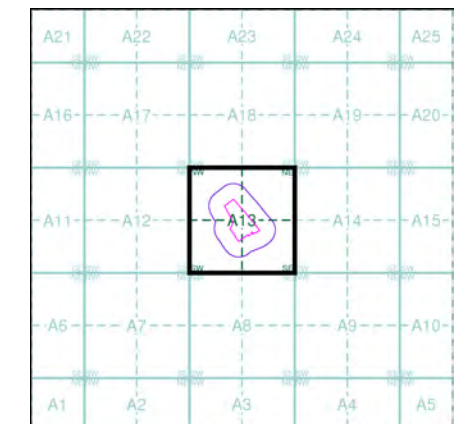
Source map scale - 1:1,250

The historical maps shown were reproduced from maps predominantly held at the scale adopted for England, Wales and Scotland in the 1840's. In 1854 the 1:2,500 scale was adopted for mapping urban areas and by 1896 it covered the whole of what were considered to be the cultivated parts of Great Britain. The published date given below is often some years later than the surveyed date. Before 1938, all OS maps were based on the Cassini Projection, with independent surveys of a single county or group of counties, giving rise to significant inaccuracies in outlying areas.

Map Name(s) and Date(s)

TQ2386SE 1963 1:1,250	TQ2486SW 1972 1:1,250
TQ2385NE 1970 1:1,250	TQ2485NW 1970 1:1,250

Historical Map - Segment A13



Order Details

Order Number: 227657328_1_1
 Customer Ref: 60608627
 National Grid Reference: 523870, 185940
 Slice: A
 Site Area (Ha): 2.81
 Search Buffer (m): 100

Site Details

Unit 1, Broadway Retail Park, Cricklewood Lane, LONDON, NW2 1ES



Additional SIMs

Published 1963 - 1986

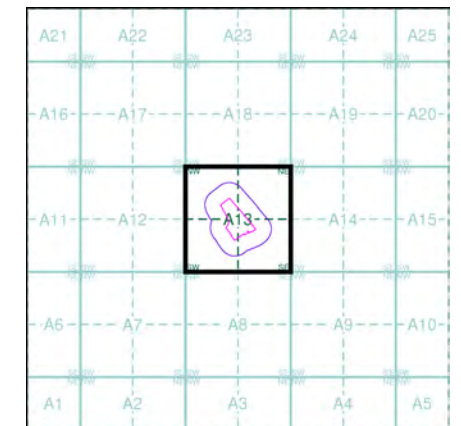
Source map scale - 1:1,250

The SIM cards (Ordnance Survey's 'Survey of Information on Microfilm') are further, minor editions of mapping which were produced and published in between the main editions as an area was updated. They date from 1947 to 1994, and contain detailed information on buildings, roads and land-use. These maps were produced at both 1:2,500 and 1:1,250 scales.

Map Name(s) and Date(s)

TQ2386SE 1963 1:1,250	TQ2486SW 1986 1:1,250
TQ2485NW 1982 1:1,250	

Historical Map - Segment A13

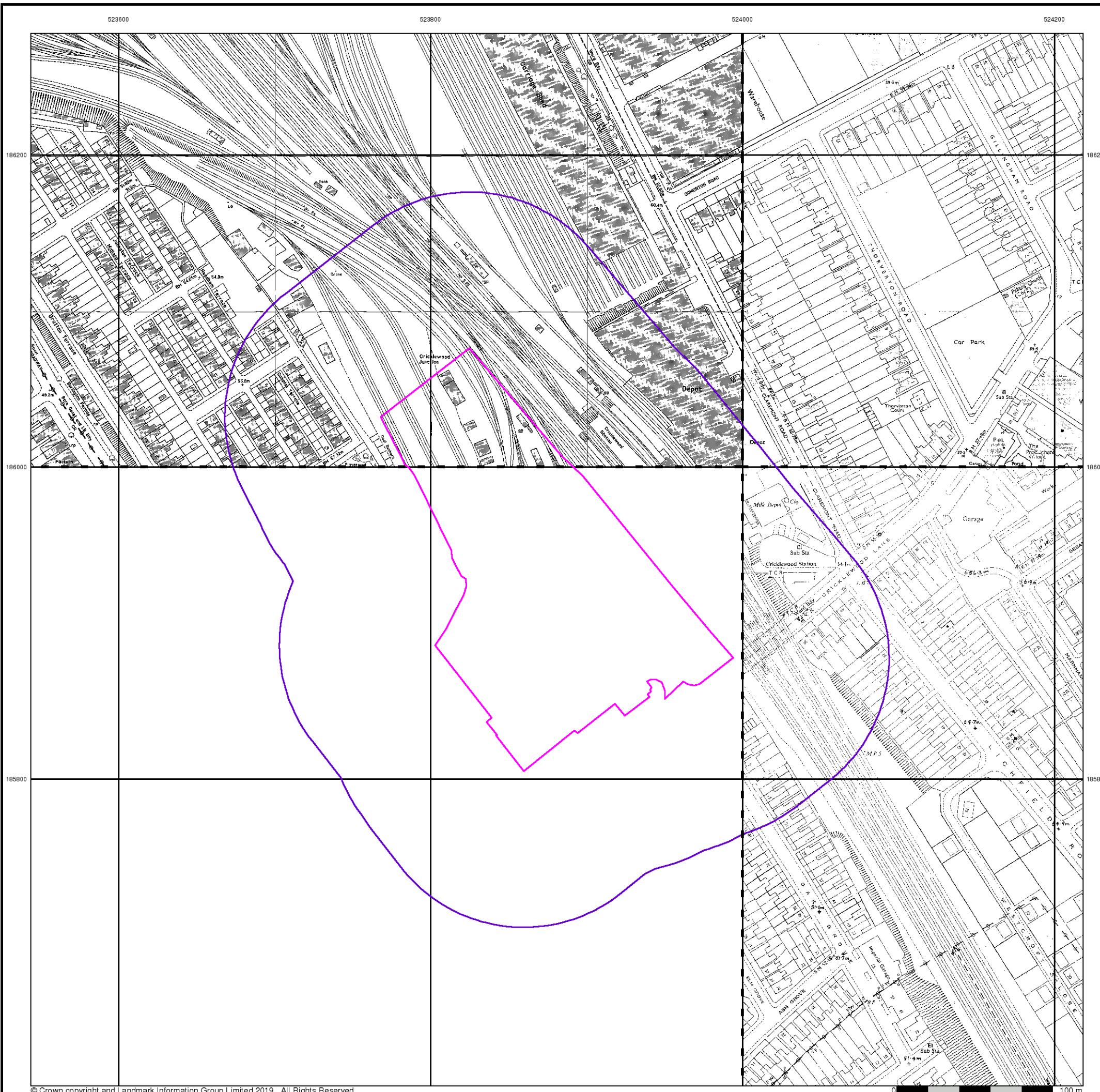


Order Details

Order Number: 227657328_1_1
 Customer Ref: 60608627
 National Grid Reference: 523870, 185940
 Slice: A
 Site Area (Ha): 2.81
 Search Buffer (m): 100

Site Details

Unit 1, Broadway Retail Park, Cricklewood Lane, LONDON, NW2 1ES



Ordnance Survey Plan

Published 1969 - 1970

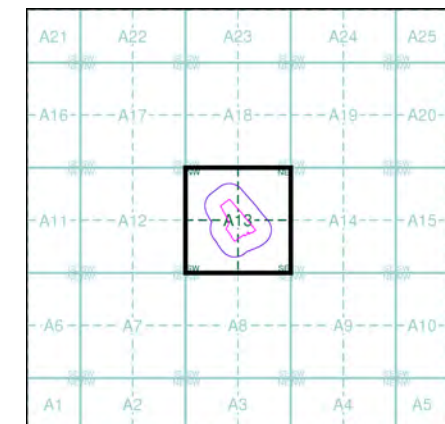
Source map scale - 1:2,500

The historical maps shown were reproduced from maps predominantly held at the scale adopted for England, Wales and Scotland in the 1840's. In 1854 the 1:2,500 scale was adopted for mapping urban areas and by 1896 it covered the whole of what were considered to be the cultivated parts of Great Britain. The published date given below is often some years later than the surveyed date. Before 1938, all OS maps were based on the Cassini Projection, with independent surveys of a single county or group of counties, giving rise to significant inaccuracies in outlying areas.

Map Name(s) and Date(s)

TQ2386	TQ2486
1970	1969
1:2,500	1:2,500

Historical Map - Segment A13



Order Details

Order Number: 227657328_1_1
Customer Ref: 60608627
National Grid Reference: 523870, 185940
Slice: A
Site Area (Ha): 2.81
Search Buffer (m): 100

Site Details

Unit 1, Broadway Retail Park, Cricklewood Lane, LONDON, NW2 1ES



Supply of Unpublished Survey Information

Published 1975

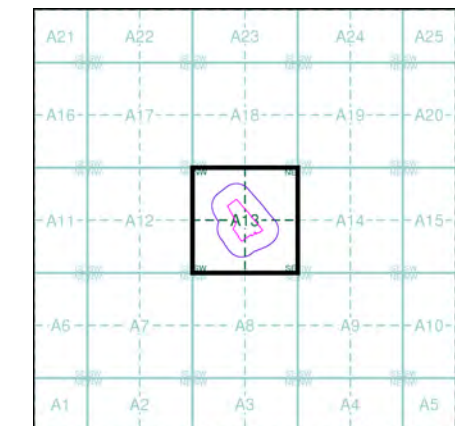
Source map scale - 1:1,250

SUSI maps (Supply of Unpublished Survey Information) were produced between 1972 and 1977, mainly for internal use at Ordnance Survey. These were more of a 'work-in-progress' plan as they showed updates of individual areas on a map. These maps were unpublished, and they do not represent a single moment in time. They were produced at both 1:2,500 and 1:1,250 scales.

Map Name(s) and Date(s)

TQ2386SE	TQ2486SW
1975	1975
1:1,250	1:1,250

Historical Map - Segment A13

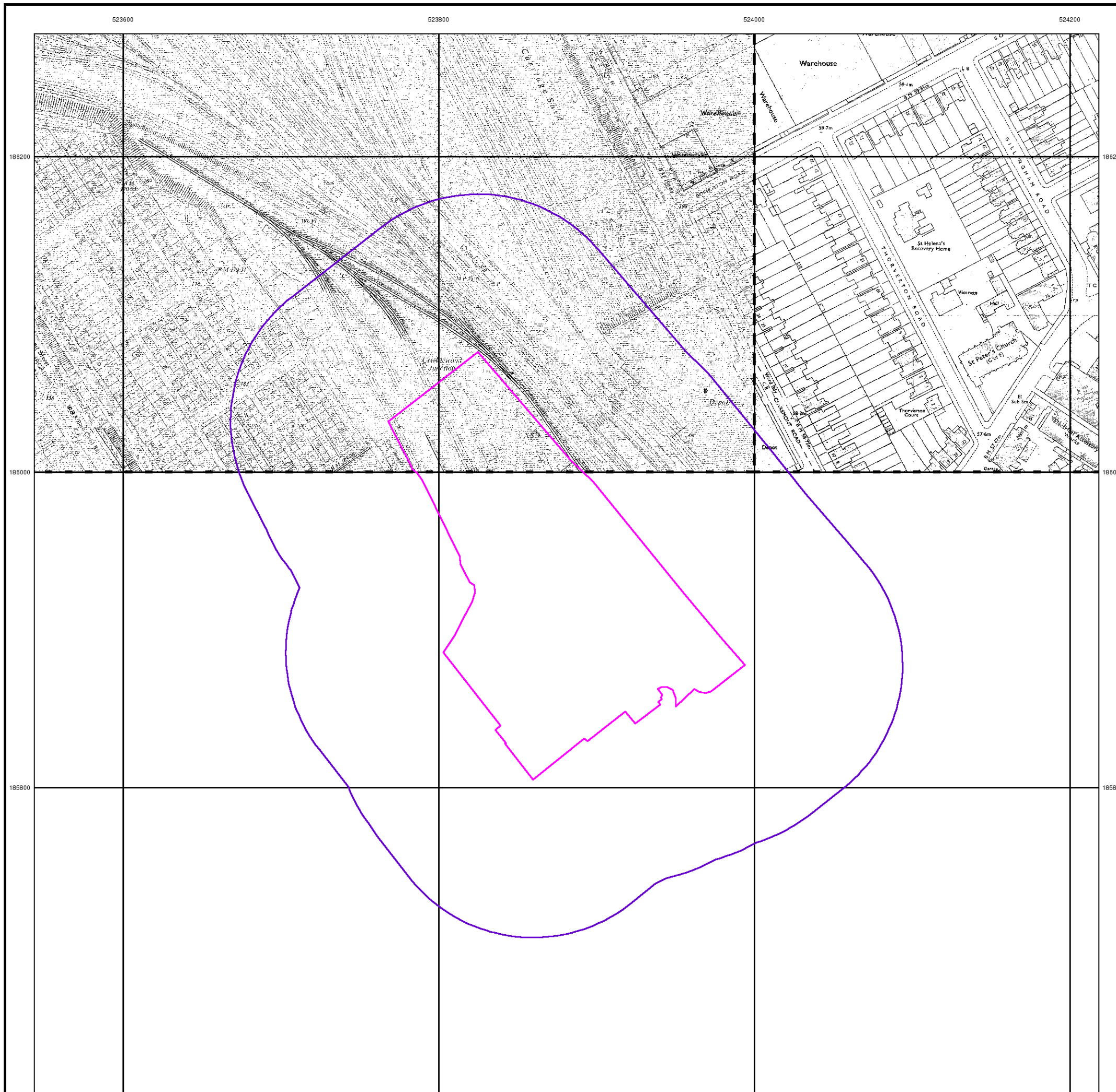


Order Details

Order Number: 227657328_1_1
 Customer Ref: 60608627
 National Grid Reference: 523870, 185940
 Slice: A
 Site Area (Ha): 2.81
 Search Buffer (m): 100

Site Details

Unit 1, Broadway Retail Park, Cricklewood Lane, LONDON, NW2 1ES



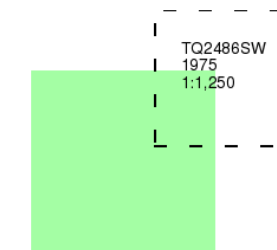
Supply of Unpublished Survey Information

Published 1975

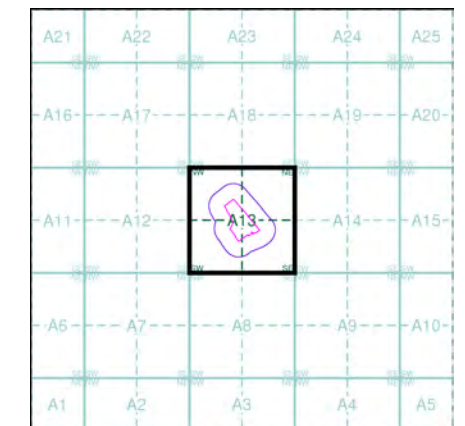
Source map scale - 1:1,250

SUSI maps (Supply of Unpublished Survey Information) were produced between 1972 and 1977, mainly for internal use at Ordnance Survey. These were more of a 'work-in-progress' plan as they showed updates of individual areas on a map. These maps were unpublished, and they do not represent a single moment in time. They were produced at both 1:2,500 and 1:1,250 scales.

Map Name(s) and Date(s)



Historical Map - Segment A13

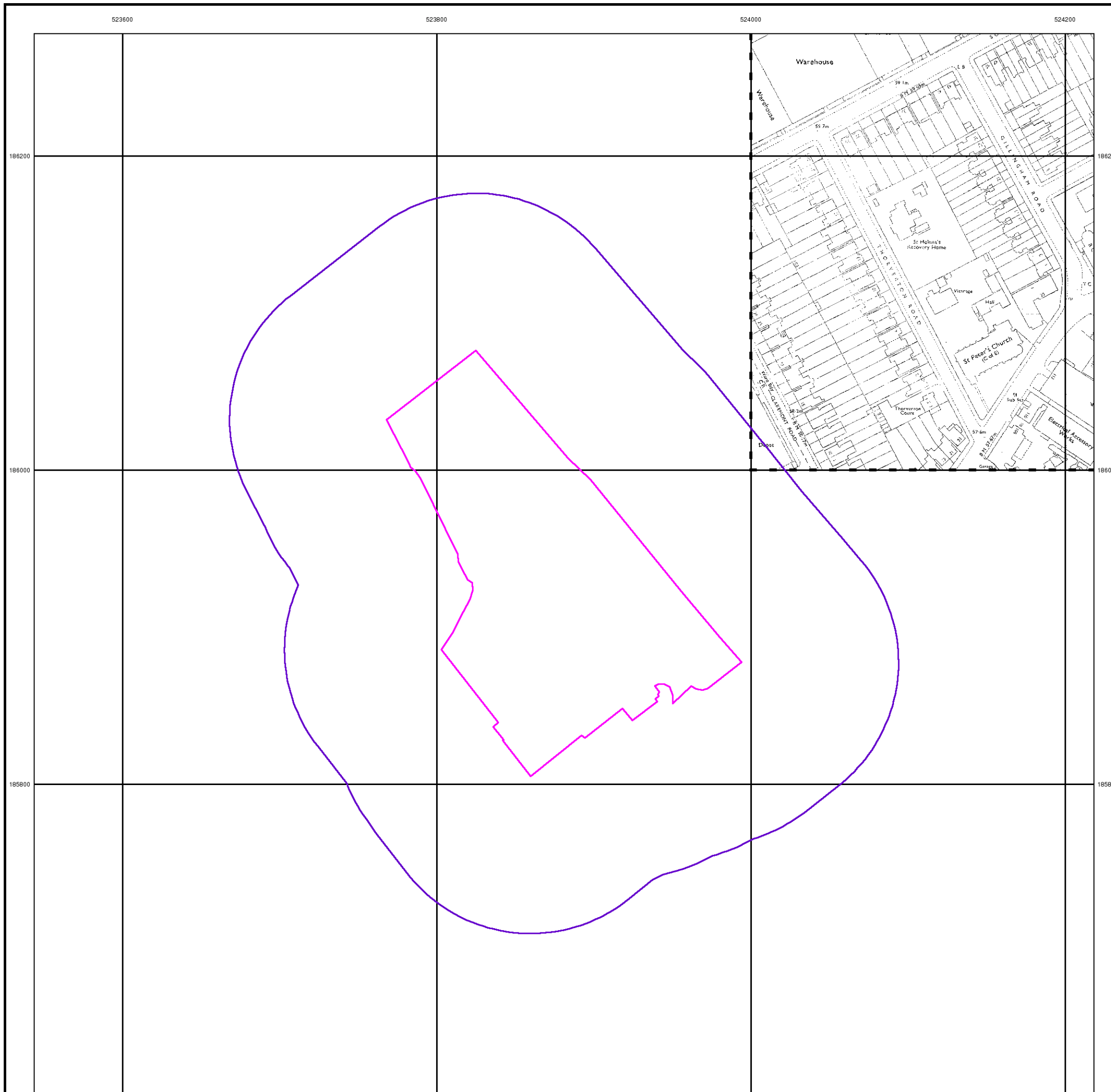


Order Details

Order Number: 227657328_1_1
Customer Ref: 60608627
National Grid Reference: 523870, 185940
Slice: A
Site Area (Ha): 2.81
Search Buffer (m): 100

Site Details

Unit 1, Broadway Retail Park, Cricklewood Lane, LONDON, NW2 1ES



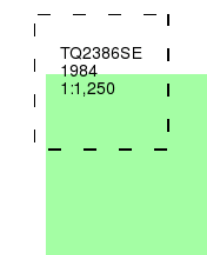
Ordnance Survey Plan

Published 1984

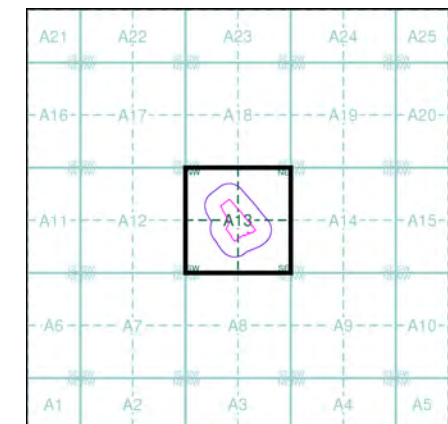
Source map scale - 1:1,250

The historical maps shown were reproduced from maps predominantly held at the scale adopted for England, Wales and Scotland in the 1840's. In 1854 the 1:2,500 scale was adopted for mapping urban areas and by 1896 it covered the whole of what were considered to be the cultivated parts of Great Britain. The published date given below is often some years later than the surveyed date. Before 1938, all OS maps were based on the Cassini Projection, with independent surveys of a single county or group of counties, giving rise to significant inaccuracies in outlying areas.

Map Name(s) and Date(s)



Historical Map - Segment A13

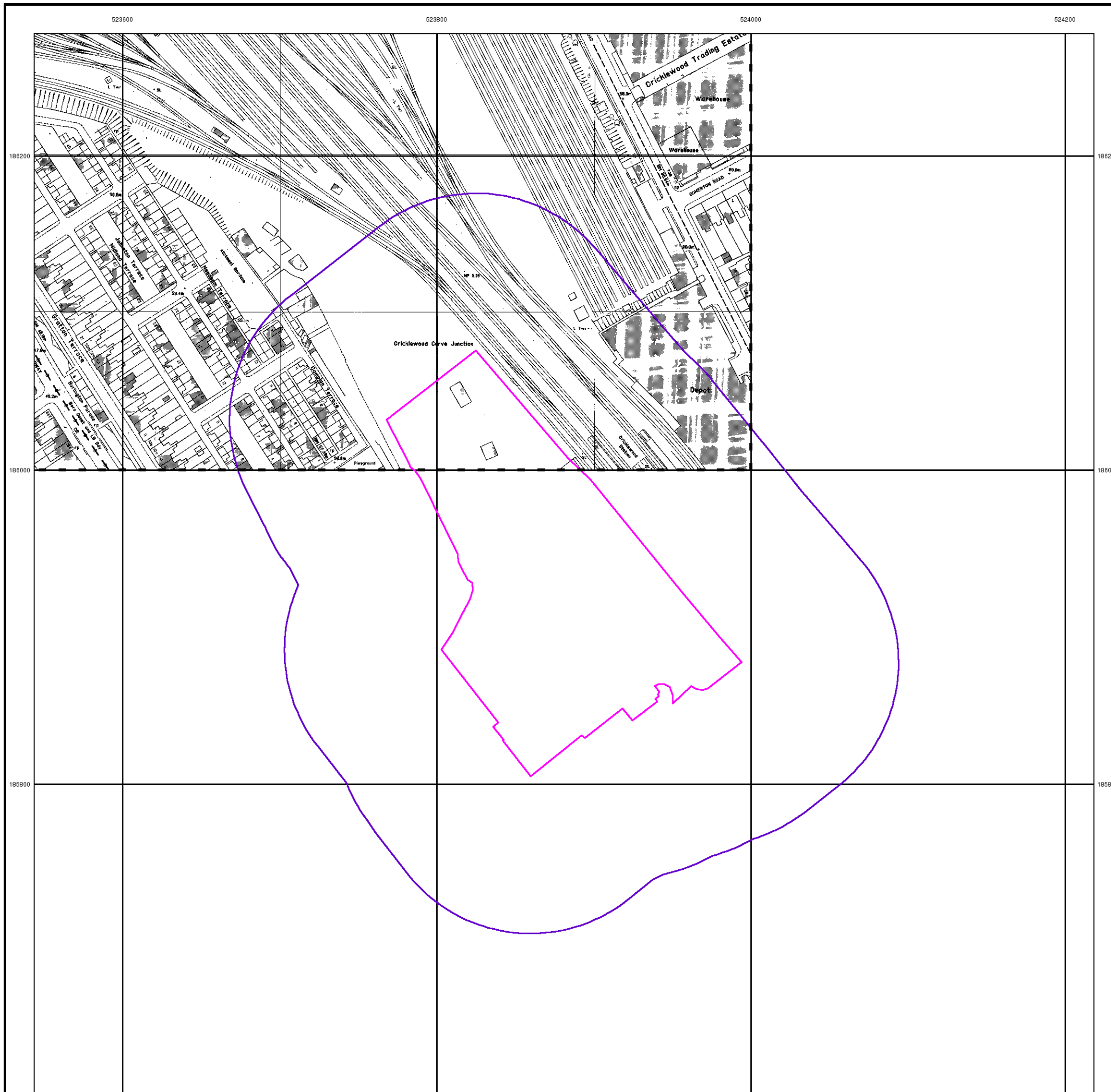


Order Details

Order Number: 227657328_1_1
 Customer Ref: 60608627
 National Grid Reference: 523870, 185940
 Slice: A
 Site Area (Ha): 2.81
 Search Buffer (m): 100

Site Details

Unit 1, Broadway Retail Park, Cricklewood Lane, LONDON, NW2 1ES



Additional SIMs

Published 1988 - 1989

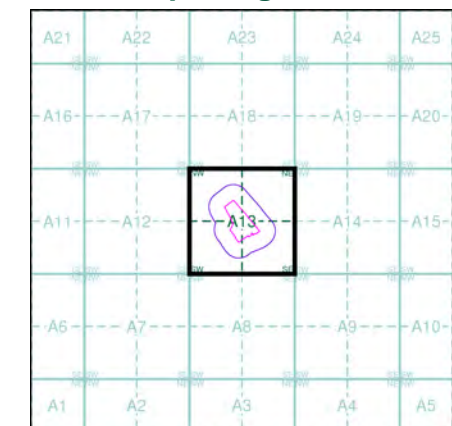
Source map scale - 1:1,250

The SIM cards (Ordnance Survey's 'Survey of Information on Microfilm') are further, minor editions of mapping which were produced and published in between the main editions as an area was updated. They date from 1947 to 1994, and contain detailed information on buildings, roads and land-use. These maps were produced at both 1:2,500 and 1:1,250 scales.

Map Name(s) and Date(s)

TQ2486SW	1989	1:1,250
TQ2485NW	1988	1:1,250

Historical Map - Segment A13

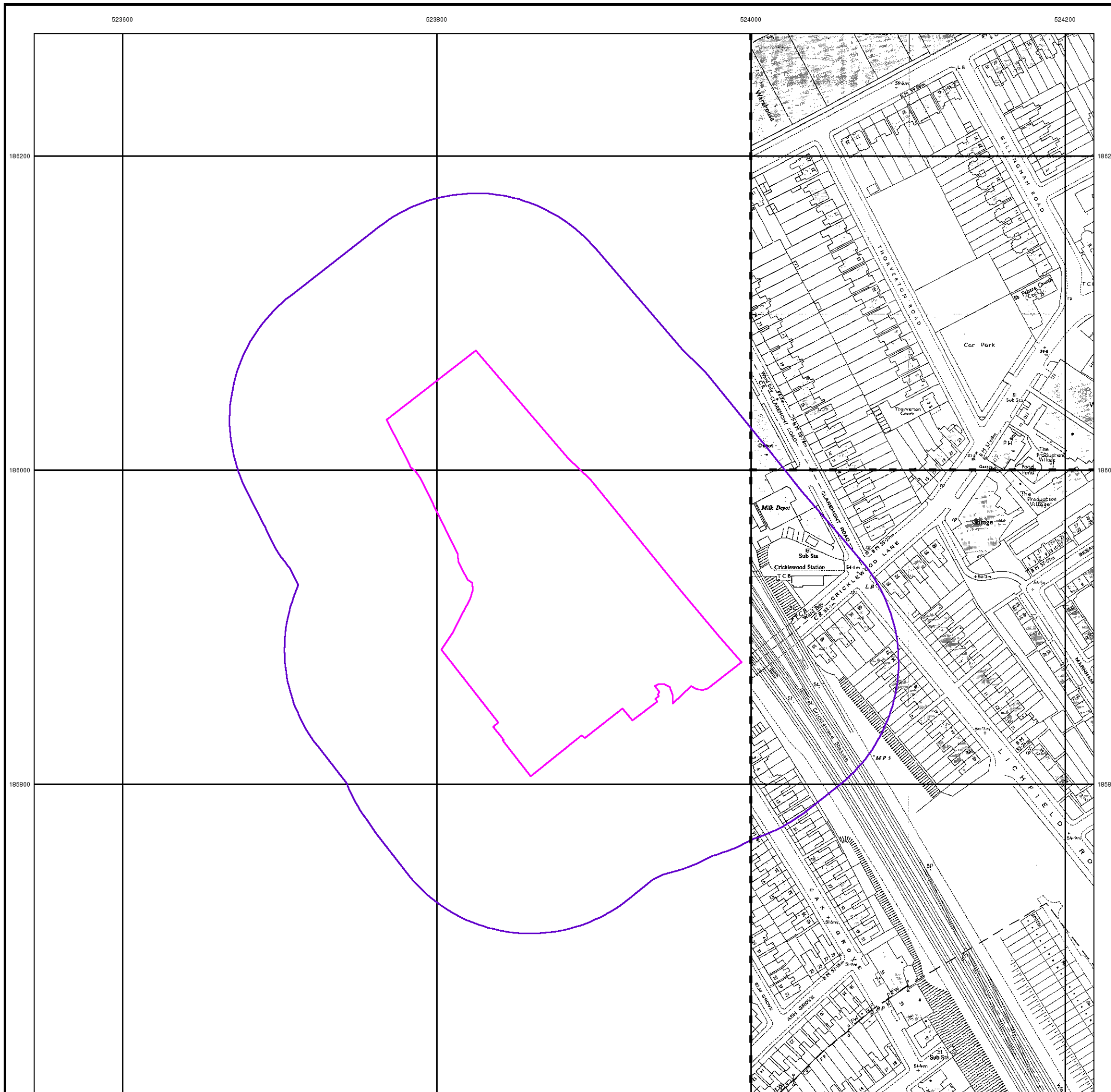


Order Details

Order Number: 227657328_1_1
 Customer Ref: 60608627
 National Grid Reference: 523870, 185940
 Slice: A
 Site Area (Ha): 2.81
 Search Buffer (m): 100

Site Details

Unit 1, Broadway Retail Park, Cricklewood Lane, LONDON, NW2 1ES



Large-Scale National Grid Data

Published 1991

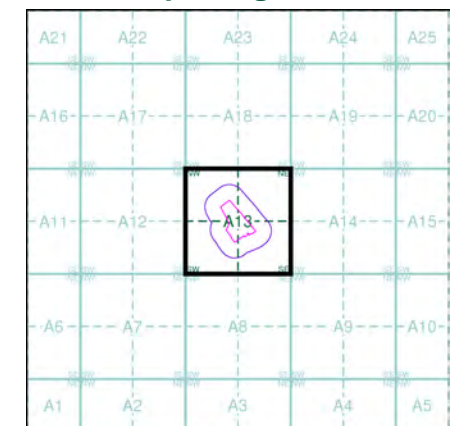
Source map scale - 1:1,250

'Large Scale National Grid Data' superseded SIM cards (Ordnance Survey's 'Survey of Information on Microfilm') in 1992, and continued to be produced until 1999. These maps were the fore-runners of digital mapping and so provide detailed information on houses and roads, but tend to show less topographic features such as vegetation. These maps were produced at both 1:2,500 and 1:1,250 scales.

Map Name(s) and Date(s)

TQ2386SE	1991	1:1,250
TQ2385NE	1991	1:1,250
TQ2485NW	1991	1:1,250

Historical Map - Segment A13

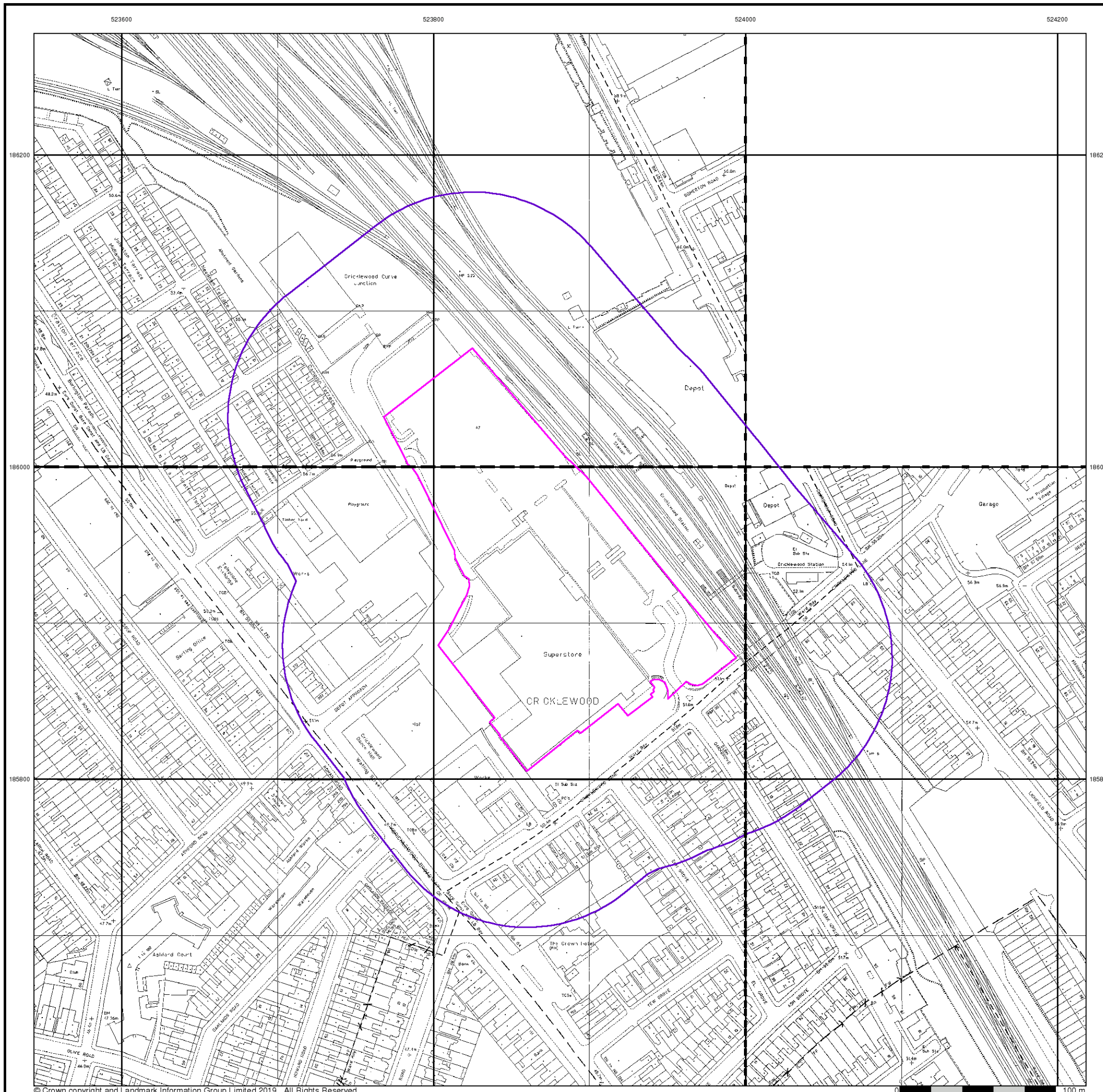


Order Details

Order Number: 227657328_1_1
 Customer Ref: 60608627
 National Grid Reference: 523870, 185940
 Slice: A
 Site Area (Ha): 2.81
 Search Buffer (m): 100

Site Details

Unit 1, Broadway Retail Park, Cricklewood Lane, LONDON, NW2 1ES



Large-Scale National Grid Data

Published 1991 - 1992

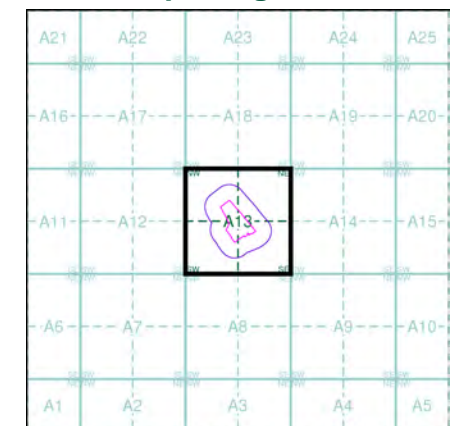
Source map scale - 1:1,250

'Large Scale National Grid Data' superseded SIM cards (Ordnance Survey's 'Survey of Information on Microfilm') in 1992, and continued to be produced until 1999. These maps were the fore-runners of digital mapping and so provide detailed information on houses and roads, but tend to show less topographic features such as vegetation. These maps were produced at both 1:2,500 and 1:1,250 scales.

Map Name(s) and Date(s)

TQ2386SE 1992 1:1,250	TQ2486SW 1991 1:1,250
TQ2385NE 1991 1:1,250	TQ2485NW 1991 1:1,250

Historical Map - Segment A13

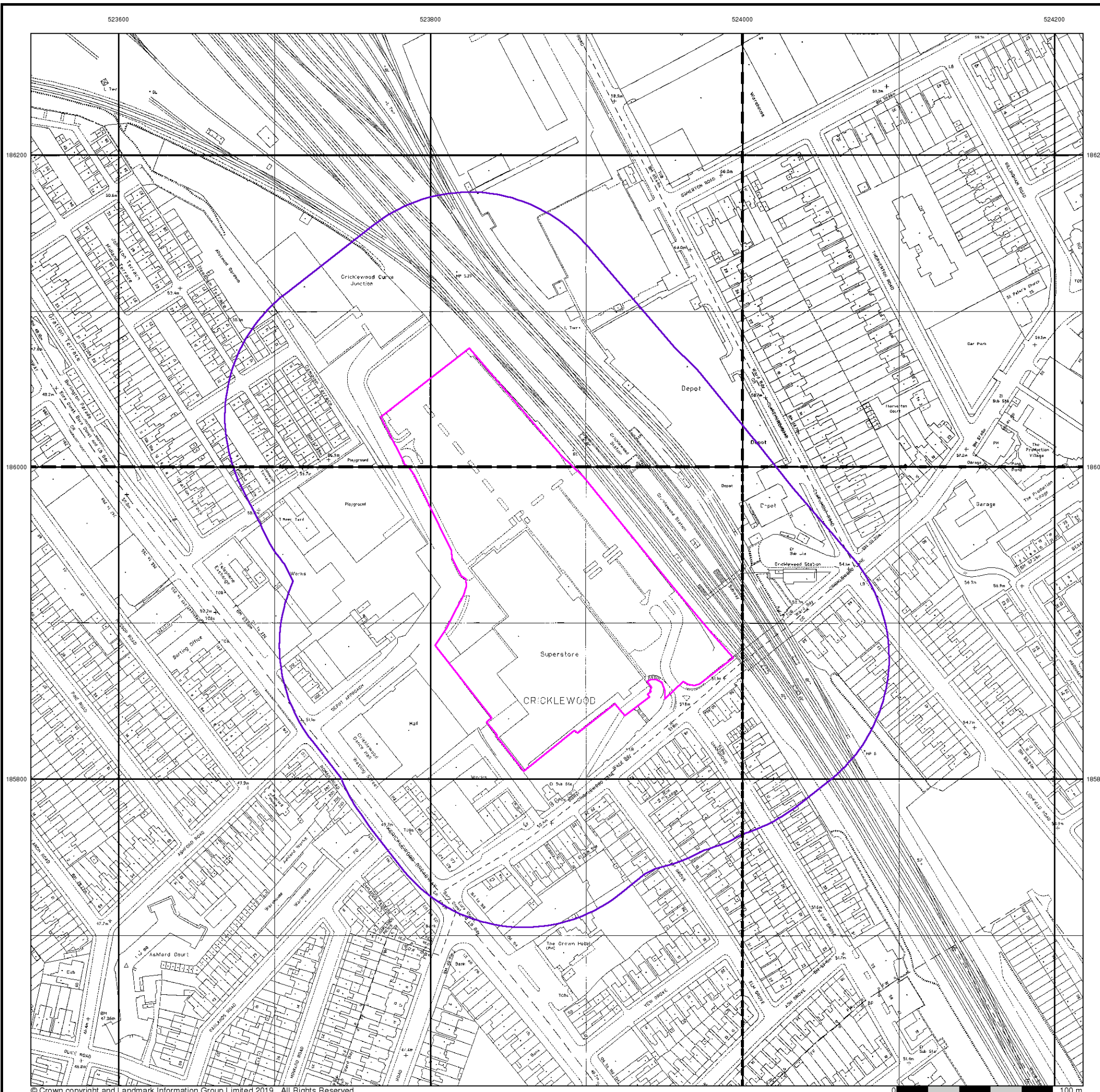


Order Details

Order Number: 227657328_1_1
 Customer Ref: 60608627
 National Grid Reference: 523870, 185940
 Slice: A
 Site Area (Ha): 2.81
 Search Buffer (m): 100

Site Details

Unit 1, Broadway Retail Park, Cricklewood Lane, LONDON, NW2 1ES



Large-Scale National Grid Data

Published 1991 - 1992

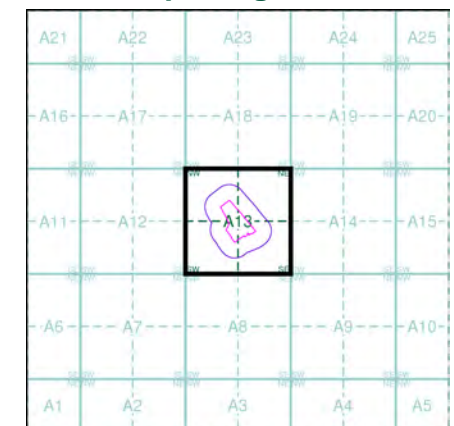
Source map scale - 1:1,250

'Large Scale National Grid Data' superseded SIM cards (Ordnance Survey's 'Survey of Information on Microfilm') in 1992, and continued to be produced until 1999. These maps were the fore-runners of digital mapping and so provide detailed information on houses and roads, but tend to show less topographic features such as vegetation. These maps were produced at both 1:2,500 and 1:1,250 scales.

Map Name(s) and Date(s)

TQ2386SE 1992 1:1,250	TQ2486SW 1991 1:1,250
TQ2385NE 1992 1:1,250	TQ2485NW 1992 1:1,250

Historical Map - Segment A13

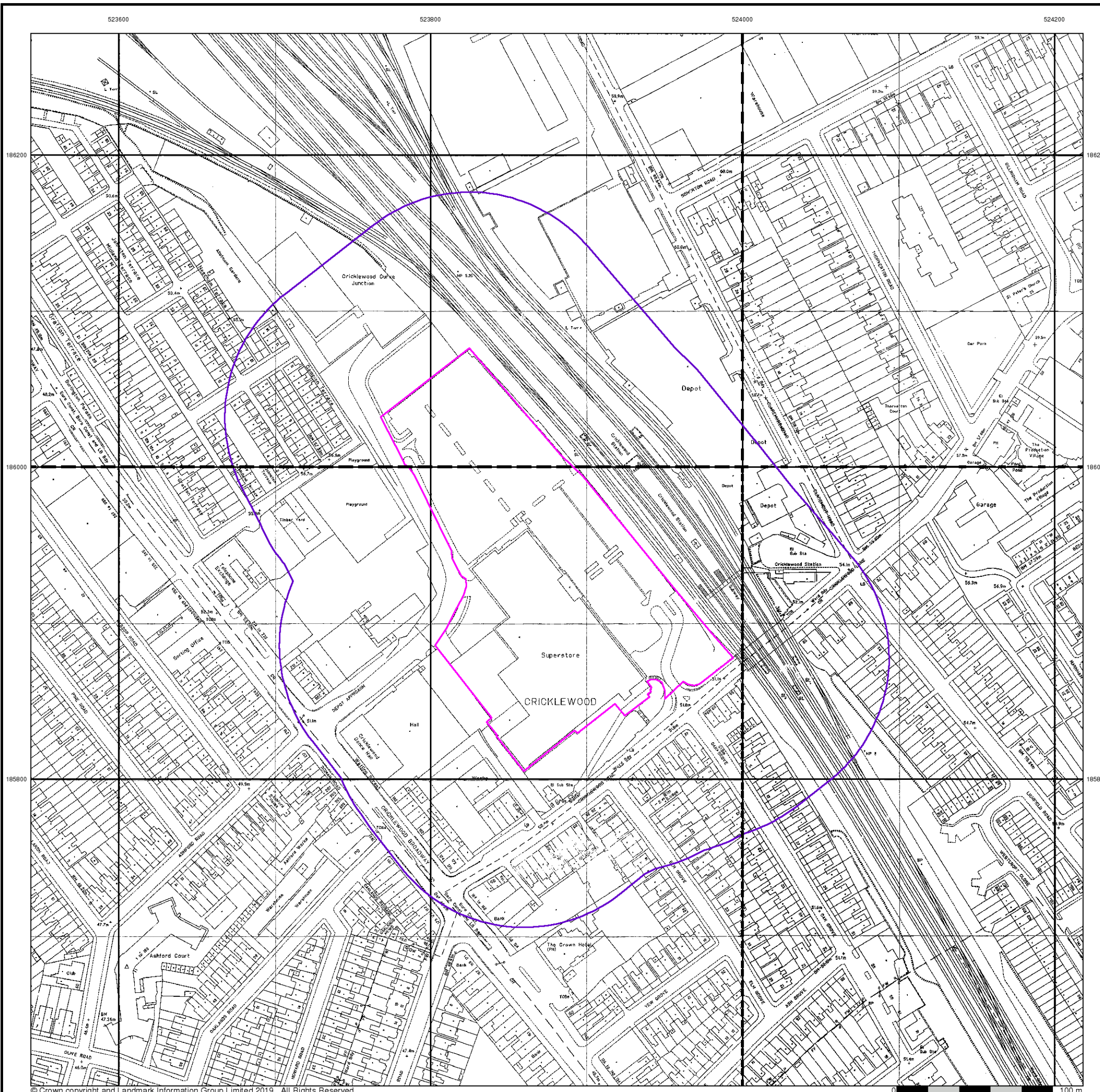


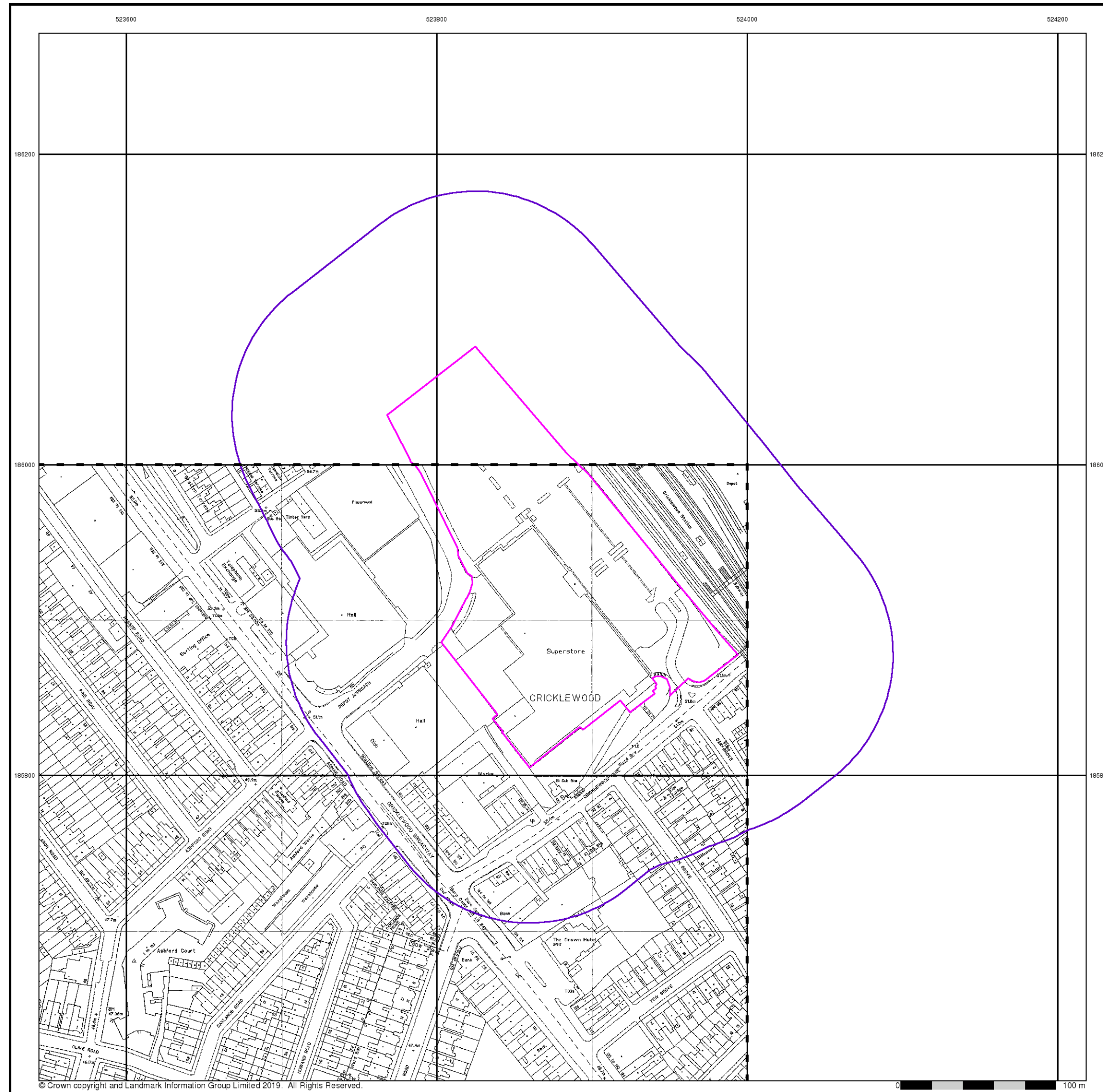
Order Details

Order Number: 227657328_1_1
 Customer Ref: 60608627
 National Grid Reference: 523870, 185940
 Slice: A
 Site Area (Ha): 2.81
 Search Buffer (m): 100

Site Details

Unit 1, Broadway Retail Park, Cricklewood Lane, LONDON, NW2 1ES





© Crown copyright and Landmark Information Group Limited 2019. All Rights Reserved.

Envirocheck®

LANDMARK INFORMATION GROUP®

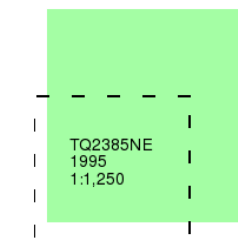
Large-Scale National Grid Data

Published 1995

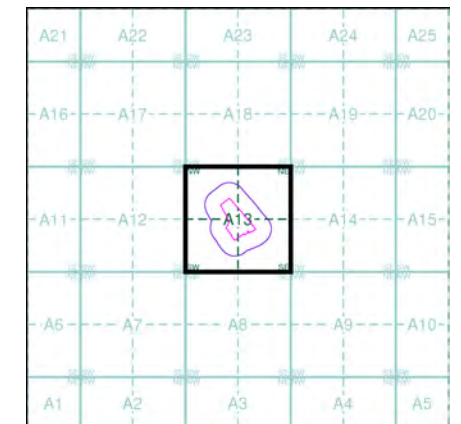
Source map scale - 1:1,250

'Large Scale National Grid Data' superseded SIM cards (Ordnance Survey's 'Survey of Information on Microfilm') in 1992, and continued to be produced until 1999. These maps were the fore-runners of digital mapping and so provide detailed information on houses and roads, but tend to show less topographic features such as vegetation. These maps were produced at both 1:2,500 and 1:1,250 scales.

Map Name(s) and Date(s)



Historical Map - Segment A13



Order Details

Order Number: 227657328_1_1
 Customer Ref: 60608627
 National Grid Reference: 523870, 185940
 Slice: A
 Site Area (Ha): 2.81
 Search Buffer (m): 100

Site Details

Unit 1, Broadway Retail Park, Cricklewood Lane, LONDON, NW2 1ES

Landmark
 INFORMATION GROUP

Tel: 0844 844 9952
 Fax: 0844 844 9951
 Web: www.envirocheck.co.uk

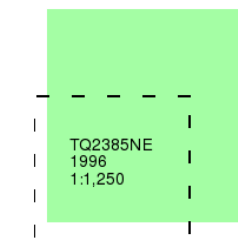
Large-Scale National Grid Data

Published 1996

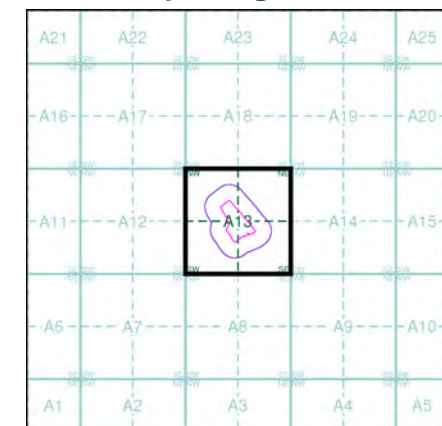
Source map scale - 1:1,250

'Large Scale National Grid Data' superseded SIM cards (Ordnance Survey's 'Survey of Information on Microfilm') in 1992, and continued to be produced until 1999. These maps were the fore-runners of digital mapping and so provide detailed information on houses and roads, but tend to show less topographic features such as vegetation. These maps were produced at both 1:2,500 and 1:1,250 scales.

Map Name(s) and Date(s)



Historical Map - Segment A13

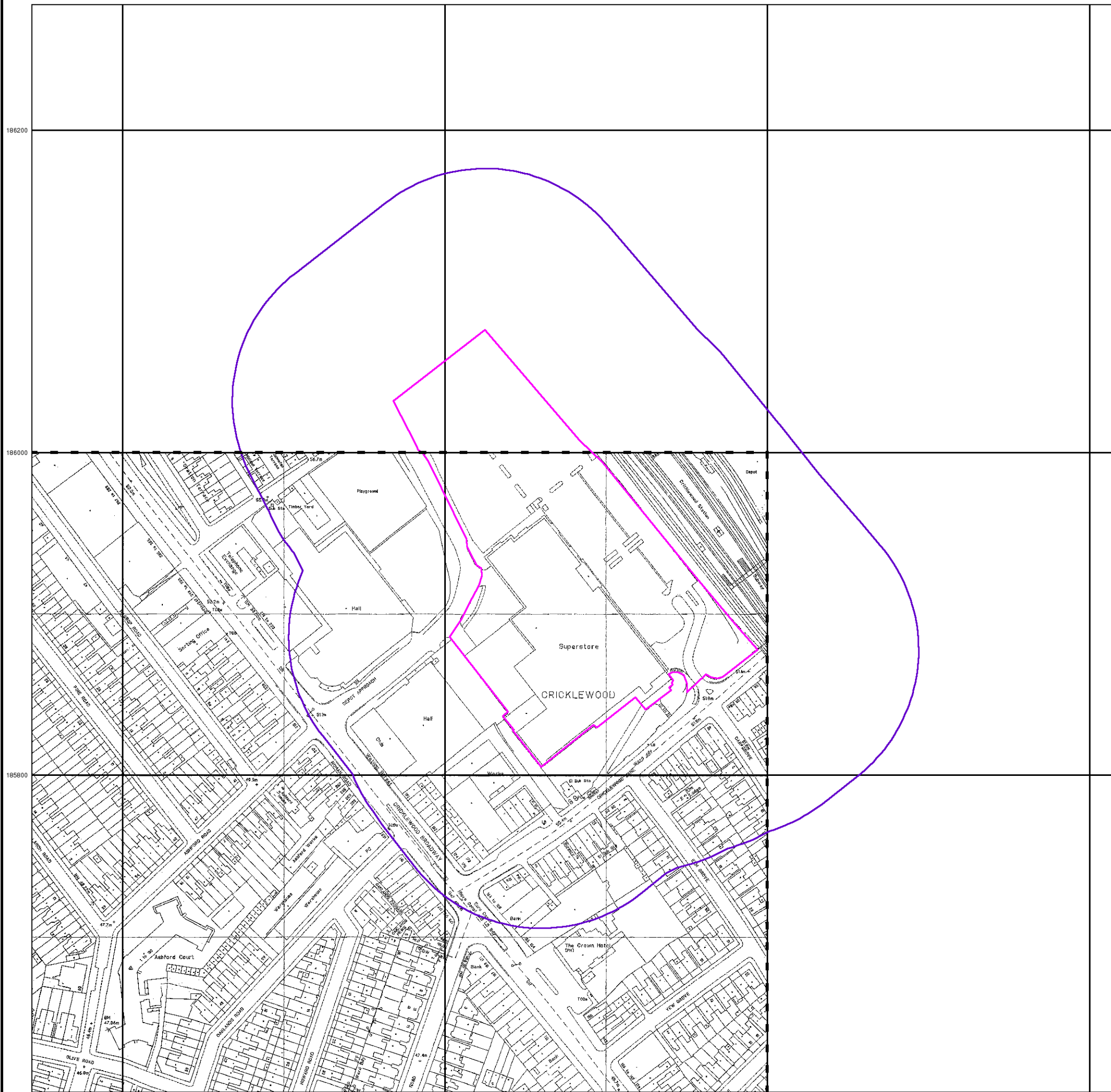


Order Details

Order Number: 227657328_1_1
Customer Ref: 60608627
National Grid Reference: 523870, 185940
Slice: A
Site Area (Ha): 2.81
Search Buffer (m): 100

Site Details

Unit 1, Broadway Retail Park, Cricklewood Lane, LONDON, NW2 1ES



523600

523800

524000

524200

186200

186200

186000

186000

185800

185800



© Copyright Getmapping plc

0 100 m

Envirocheck®

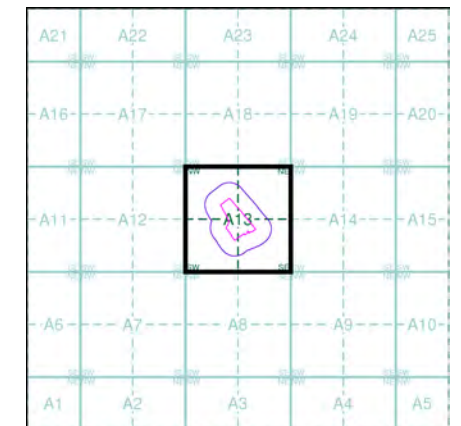
● LANDMARK INFORMATION GROUP®

Historical Aerial Photography

Published 1999

This aerial photography was produced by Getmapping, these vertical aerial photographs provide a seamless, full colour survey of the whole of Great Britain

Historical Aerial Photography - Segment A13



Order Details

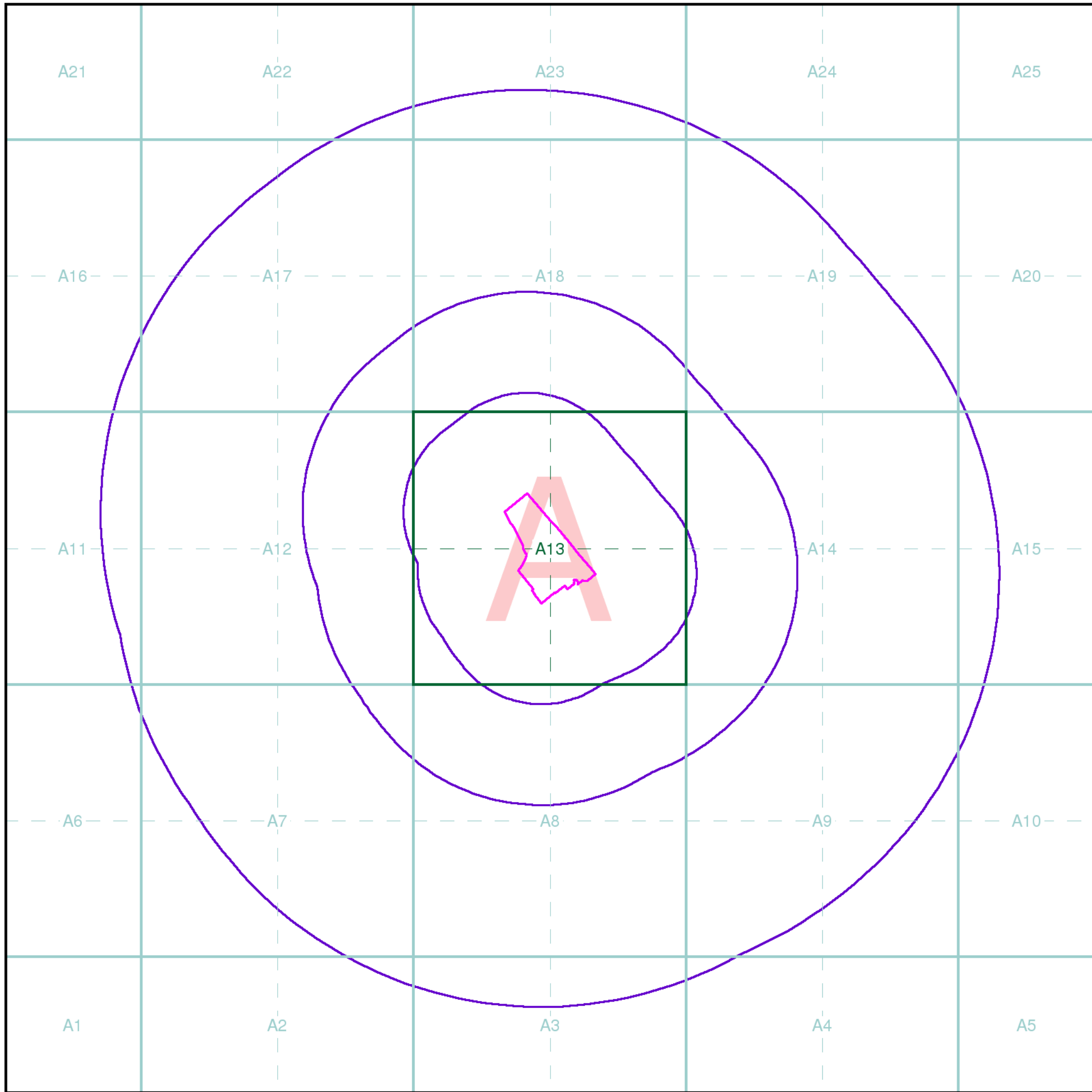
Order Number: 227657328_1_1
 Customer Ref: 60608627
 National Grid Reference: 523870, 185940
 Slice: A
 Site Area (Ha): 2.81
 Search Buffer (m): 100

Site Details

Unit 1, Broadway Retail Park, Cricklewood Lane, LONDON, NW2 1ES

Landmark
 ● INFORMATION GROUP

Tel: 0844 844 9952
 Fax: 0844 844 9951
 Web: www.envirocheck.co.uk



Index Map

For ease of identification, your site and buffer have been split into Slices, Segments and Quadrants. These are illustrated on the Index Map opposite and explained further below.

Slice

Each slice represents a 1:10,000 plot area (2.7km x 2.7km) for your site and buffer. A large site and buffer may be made up of several slices (represented by a red outline), that are referenced by letters of the alphabet, starting from the bottom left corner of the slice "grid". This grid does not relate to National Grid lines but is designed to give best fit over the site and buffer.

Segment

A segment represents a 1:2,500 plot area. Segments that have plot files associated with them are shown in dark green, others in light blue. These are numbered from the bottom left hand corner within each slice.

Quadrant

A quadrant is a quarter of a segment. These are labelled as NW, NE, SW, SE and are referenced in the datasheet to allow features to be quickly located on plots. Therefore a feature that has a quadrant reference of A7NW will be in Slice A, Segment 7 and the NW Quadrant.

A selection of organisations who provide data within this report:



Envirocheck reports are compiled from 136 different sources of data.

Client Details

Ms M Vigano, Aecom Infrastructure & Environment UK Ltd,
2nd Floor, St Georges House, 5 St Georges Road, London,
SW19 4DR

Order Details

Order Number: 227657328_1_1
Customer Ref: 60608627
National Grid Reference: 523870, 185930
Site Area (Ha): 2.81
Search Buffer (m): 1000

Site Details

Unit 1, Broadway Retail Park, Cricklewood Lane, LONDON,
NW2 1ES

Full Terms and Conditions can be found on the following link:
<http://www.landmarkinfo.co.uk/Terms/Show/515>